

A1 in Northumberland: Morpeth to Ellingham

Scheme Number: TR010059

2.4 General Arrangement Plans

Rule 8(1)(c)

Infrastructure Planning (Examination Procedure) Rules 2010

Planning Act 2008

Volume 2

May 2021

Infrastructure Planning

Planning Act 2008

**The Infrastructure Planning
(Examination Procedure) Rules
2010**

**The A1 in Northumberland: Morpeth to
Ellingham**

Development Consent Order 20[xx]

General Arrangement Plans

Rule Reference:	Rule 8(1)(c)
Planning Inspectorate Scheme Reference	TR010059
Document Reference	2.4
Author:	A1 in Northumberland Project Team, Highways England

Version	Date	Status of Version
Rev 4	May 2021	Deadline 6

Page Left Intentionally Blank

1 INTRODUCTION

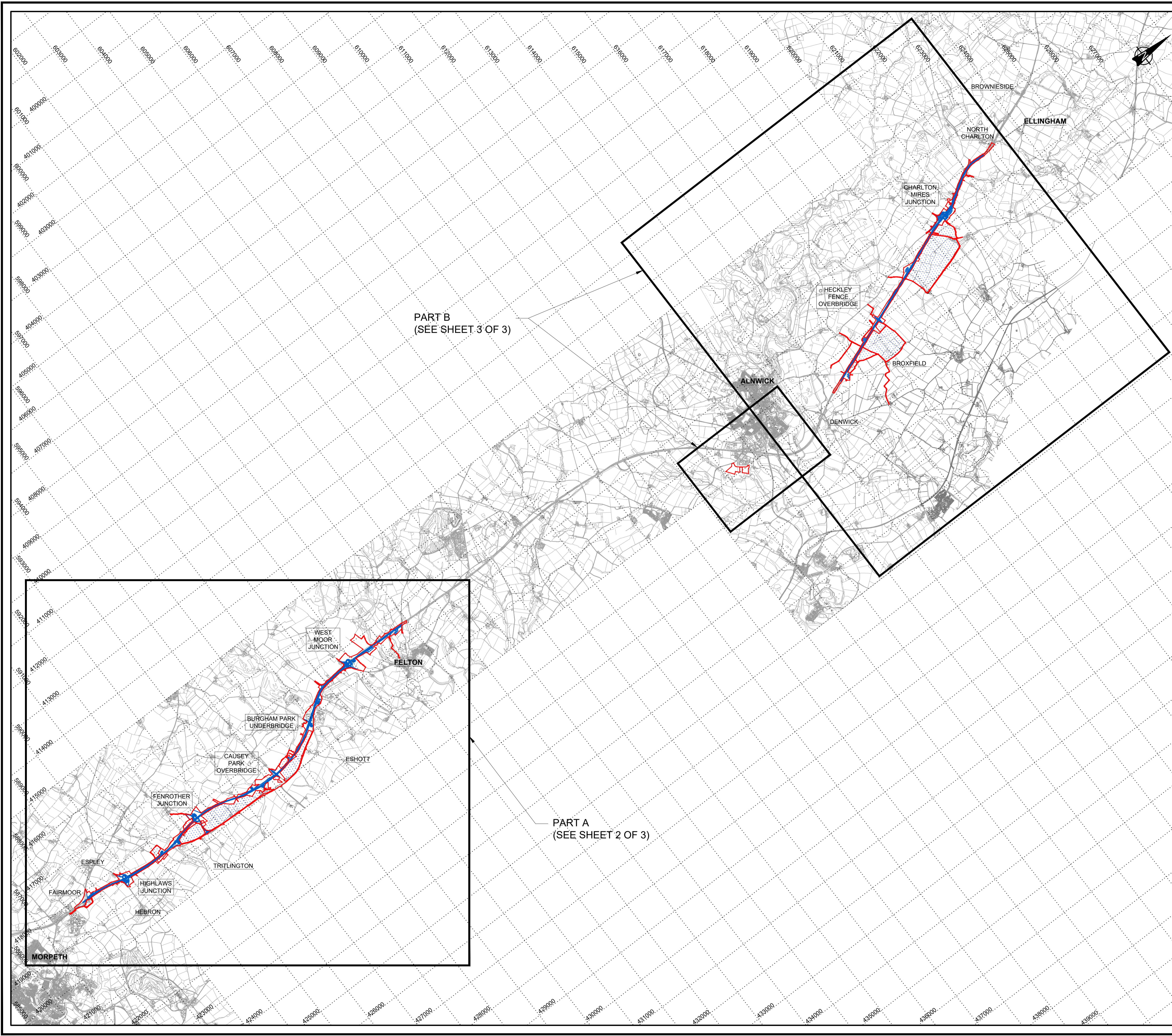
- 1.1** These General Arrangement Plans (these “Plans”) relate to an application made by Highways England (the “Applicant”) to the Secretary of State for Transport, via the Planning Inspectorate (the “Inspectorate”) under the Planning Act 2008 (the “2008 Act”) for a Development Consent Order (DCO). If made, the DCO would grant consent for the A1 in Northumberland: Morpeth to Ellingham (the “Scheme”).
- 1.2** The Scheme comprises two sections known as Part A: Morpeth to Felton (Part A) and Part B: Alnwick to Ellingham (Part B). A detailed description of the Scheme can be found in **Chapter 2: The Scheme** of the Environmental Statement (ES) [APP-037]. Part A and Part B were originally proposed to be the subject of separate applications for DCOs but have now been combined into a single application for a DCO in respect of the Scheme as a whole and these Plans covers the Scheme in its entirety.
- 1.3** These Plans comprise part of a suite of application documentation and are included in the application in compliance with Regulations 5(2)(o) and 5(4) of the Infrastructure Planning (Applications: Prescribed Forms and Procedure) Regulations 2009 (the “2009 Regulations”) which requires:
- 5(2)(o) “any other plans, drawings and sections necessary to describe the proposals for which development consent is sought, showing details of design, external appearance and the preferred layout of buildings or structures, drainage, surface water management, means of vehicular and pedestrian access, any car parking to be provided and means of landscaping”.*
- 5(4) “where a plan comprises three or more separate sheets a key plan must be provided showing the relationship between the different sheets”*
- 1.4** As these Plans are part of the application documentation, they should be read alongside and are informed by the other application documents. In particular, these Plans should be read alongside Schedule 1 of the DCO [REP5-005 and REP5-006] to be updated at Deadline 06, the Engineering Section Drawings [APP-011], the Works Plans [REP4-036] to be updated at Deadline 06 and the Structures Engineering Drawings & Sections [REP5-004].
- 1.5** The revision of these Plans at Deadline 4 [REP4-037] formed part of the formal request for a material change to be made to the DCO Application. The description of the proposed changes was submitted to the Inspectorate in December 2020 (Proposed Changes to Application [AS-018]) and affect the land in Part A. The formal request was accepted on the 9th April 2021 by the Examining Authority.
- 1.6** The Applicant proposes to carry out stabilisation works on the north bank of the River Coquet following a review of the ground investigation works undertaken in 2020, which has identified that the north slope of the River Coquet Valley is suffering from instability. The Applicant also proposes to provide a temporary access to the southern bank of the River Coquet by crossing the river from the temporary works on the northern bank using a temporary bridge. The Works would include scour protection along the river's edge.
- 1.7** These Plans should be read in conjunction with the ES Addendum: Stabilisation Works

for the Change Request [REP4-063].

2 SCHEDULE OF PLANS INCLUDED IN THIS APPLICATION DOCUMENT

Drawing Title	Drawing Number	Revision
General Arrangement Plans – Regulation 5(4) – Key Plan Sheet 1 of 3	HE551459-WSP-HGN-M2E-DR-CH-2434	4
General Arrangement Plans – Regulation 5(4) – Key Plan Sheet 2 of 3	HE551459-WSP-GEN-M2F-DR-CH-1330	1
General Arrangement Plans – Regulation 5(4) – Key Plan Sheet 3 of 3	HE551459-WSP-GEN-A2E-DR-CH-02400	2
General Arrangement Plans – Regulation 5(2)(o) – Sheet 1 of 19	HE551459-WSP-HGN-M2F-DR-CH-1331	0
General Arrangement Plans – Regulation 5(2)(o) – Sheet 2 of 19	HE551459-WSP-HGN-M2F-DR-CH-1332	0
General Arrangement Plans – Regulation 5(2)(o) – Sheet 3 of 19	HE551459-WSP-HGN-M2F-DR-CH-1333	0
General Arrangement Plans – Regulation 5(2)(o) – Sheet 4 of 19	HE551459-WSP-HGN-M2F-DR-CH-1334	0
General Arrangement Plans – Regulation 5(2)(o) – Sheet 5 of 19	HE551459-WSP-HGN-M2F-DR-CH-1335	0
General Arrangement Plans – Regulation 5(2)(o) – Sheet 6 of 19	HE551459-WSP-HGN-M2F-DR-CH-1336	0
General Arrangement Plans – Regulation 5(2)(o) – Sheet 7 of 19	HE551459-WSP-HGN-M2F-DR-CH-1337	0
General Arrangement Plans – Regulation 5(2)(o) – Sheet 8 of 19	HE551459-WSP-HGN-M2F-DR-CH-1338	0
General Arrangement Plans – Regulation 5(2)(o) – Sheet 9 of 19	HE551459-WSP-HGN-M2F-DR-CH-1339	1
General Arrangement Plans – Regulation 5(2)(o) – Sheet 10 of 19	HE551459-WSP-HGN-M2F-DR-CH-1340	0
General Arrangement Plans – Regulation 5(2)(o) – Sheet 11 of 19	HE551459-WSP-GEN-A2E-DR-CH-02401	0
General Arrangement Plans – Regulation 5(2)(o) – Sheet 12 of 19	HE551459-WSP-GEN-A2E-DR-CH-02402	0
General Arrangement Plans – Regulation 5(2)(o) – Sheet 13 of 19	HE551459-WSP-GEN-A2E-DR-CH-02403	0
General Arrangement Plans – Regulation 5(2)(o) – Sheet 14 of 19	HE551459-WSP-GEN-A2E-DR-CH-02404	1




Drawing Title	Drawing Number	Revision
General Arrangement Plans – Regulation 5(2)(o) – Sheet 15 of 19	HE551459-WSP-GEN-A2E-DR-CH-02405	2
General Arrangement Plans – Regulation 5(2)(o) – Sheet 16 of 19	HE551459-WSP-GEN-A2E-DR-CH-02406	2
General Arrangement Plans – Regulation 5(2)(o) – Sheet 17 of 19	HE551459-WSP-GEN-A2E-DR-CH-02407	0
General Arrangement Plans – Regulation 5(2)(o) – Sheet 18 of 19	HE551459-WSP-GEN-A2E-DR-CH-02408	0
General Arrangement Plans – Regulation 5(2)(o) – Sheet 19 of 19	HE551459-WSP-GEN-A2E-DR-CH-02409	0




NOTES:

1. All dimensions and chainages are in metres unless stated otherwise.
2. Do not scale off this drawing.
3. These plans are to be used as a location reference for each highway centreline which is then shown in section on the Engineering Section Drawings (Application Document Reference: TR010041/APP/2.7).
4. All structure positions are indicative.
5. Plans to be read in conjunction with Schedule 1 (Authorised Development) of the Development Consent Order (Application Document Reference: TR010041/APP/3.1).
6. Details of external appearance, means of vehicular and pedestrian access and car parking are subject to detailed design work, but will be within the extents of the Order Limits.

KEY:

-  PROPOSED DESIGN (SHOWN FOR ILLUSTRATIVE PURPOSES)
-  ORDER LIMITS
-  AREAS NOT INCLUDED WITHIN ORDER LIMITS



Rev.	Date	Description	By	Eng' Chk	Disc' Chk	App'd
4	04/05/21	CHANGES TO WEST LINKHALL ROAD, DB27, DB27A AND ORDER LIMITS FOR DEADLINE 06	TO	MM	TK	DM
3	01/04/21	EAST LINKHALL ACCESS ROAD WIDENED TO TWO LANES AND SHIPPERTON BURN DIVERSION ADDED FOR DEADLINE 06	TO	MM	TK	DM
1	12/03/21	EXAMINATION DEADLINE 04 UPDATE	DD	MM	TK	DM
0	07/05/20	DCO SUBMISSION	RP	MM	TK	DM

Subsidiary	DCO SUBMISSION	Status	A3
------------	----------------	--------	----

PINS Reference Number: TR010041/APP/2.4



Project Title: A1 in Northumberland: Morpeth to Ellingham

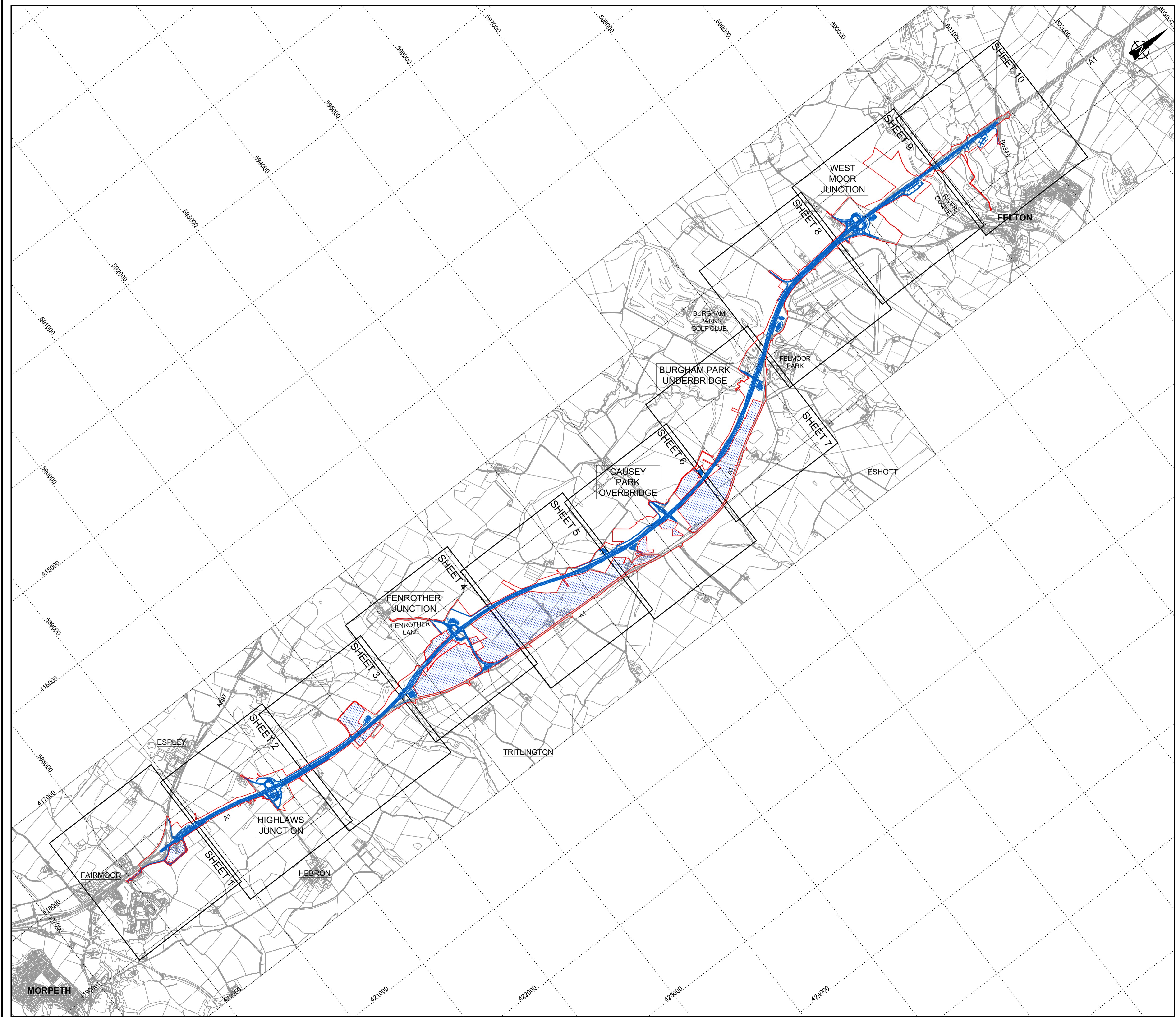
Drawing Title: GENERAL ARRANGEMENT PLANS
REGULATION 5(4)
KEY PLAN
SHEET 1 OF 3

Scale	1:50000	Drawn	TO	Eng. Check	MM	Approved	TK	Authorised	DM
Original Size	A1	Date	04/05/21	Date	04/05/21	Date	04/05/21	Date	04/05/21

Drawing Number	HE551459-WSP-HGN-M2E-DR-CH-2434	Revision	4
		PW Stage Code	0

PART B
(SEE SHEET 3 OF 3)

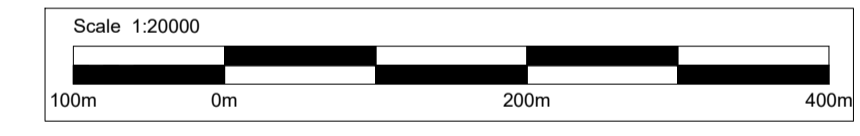
PART A
(SEE SHEET 2 OF 3)



- NOTES:**
1. All dimensions and chainages are in metres unless stated otherwise.
 2. Do not scale off this drawing.
 3. These plans are to be used as a location reference for each highway centreline which is then shown in section on the Engineering Section Drawings (Application Document Reference: TR010041/APP/2.7).
 4. All structure positions are indicative.
 5. Plans to be read in conjunction with Schedule 1 (Authorised Development) of the Development Consent Order (Application Document Reference: TR010041/APP/3.1).
 6. Details of external appearance, means of vehicular and pedestrian access and car parking are subject to detailed design work, but will be within the extents of the Order Limits.

KEY:

- PROPOSED DESIGN (SHOWN FOR ILLUSTRATIVE PURPOSES)
- ORDER LIMITS
- ▨ AREAS NOT INCLUDED WITHIN ORDER LIMITS



Rev.	Date	Description	By	Eng' Chk	Disc' Chk	App'd	
1	12/03/21	EXAMINATION DEADLINE 04 UPDATE		DD	MM	TK	DM
0	07/05/20	DCO SUBMISSION		RP	MM	TK	DM

Subsidiary	DCO SUBMISSION	Status	A3
------------	----------------	--------	----

PINS Reference Number: TR010041/APP/2.4

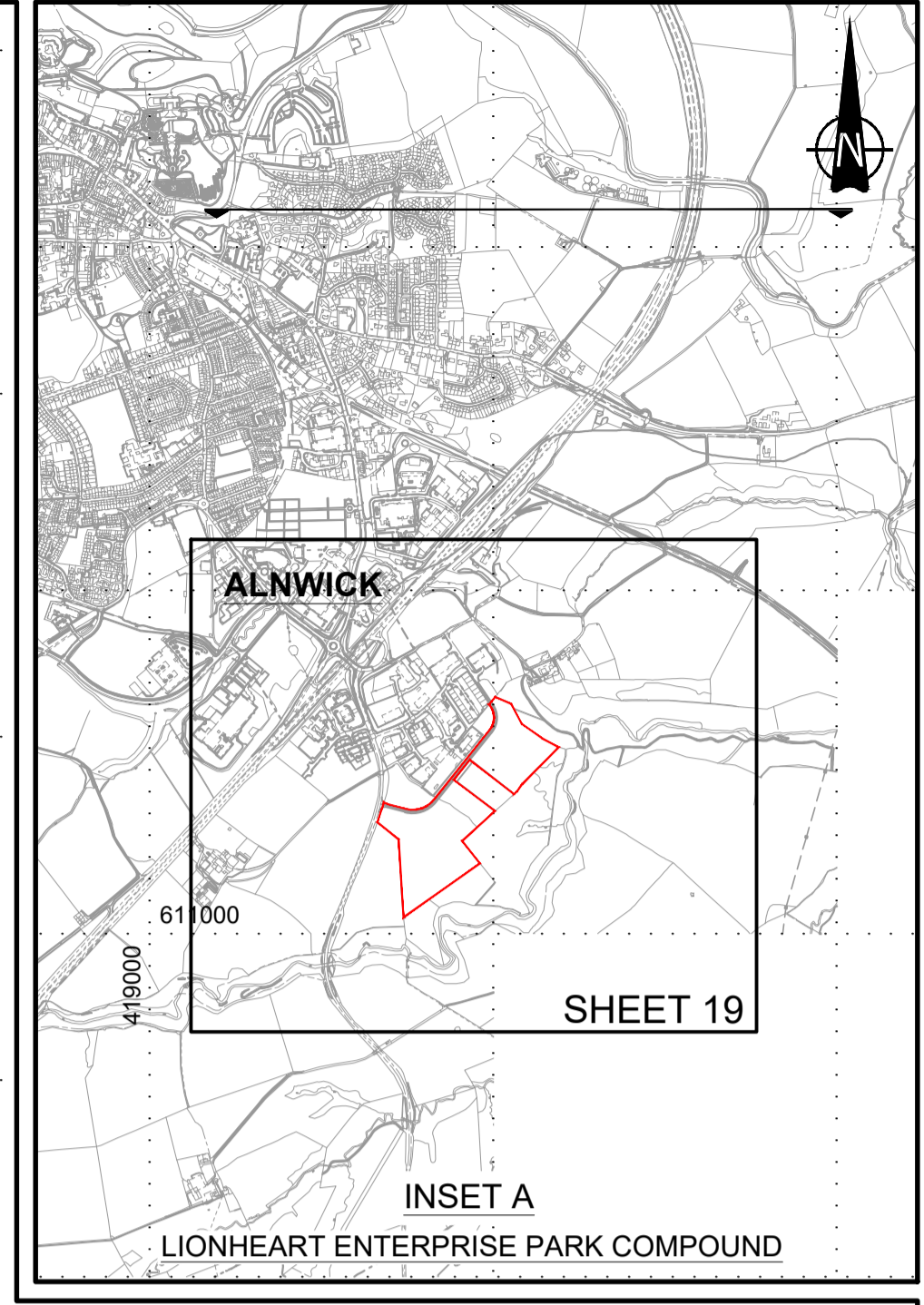
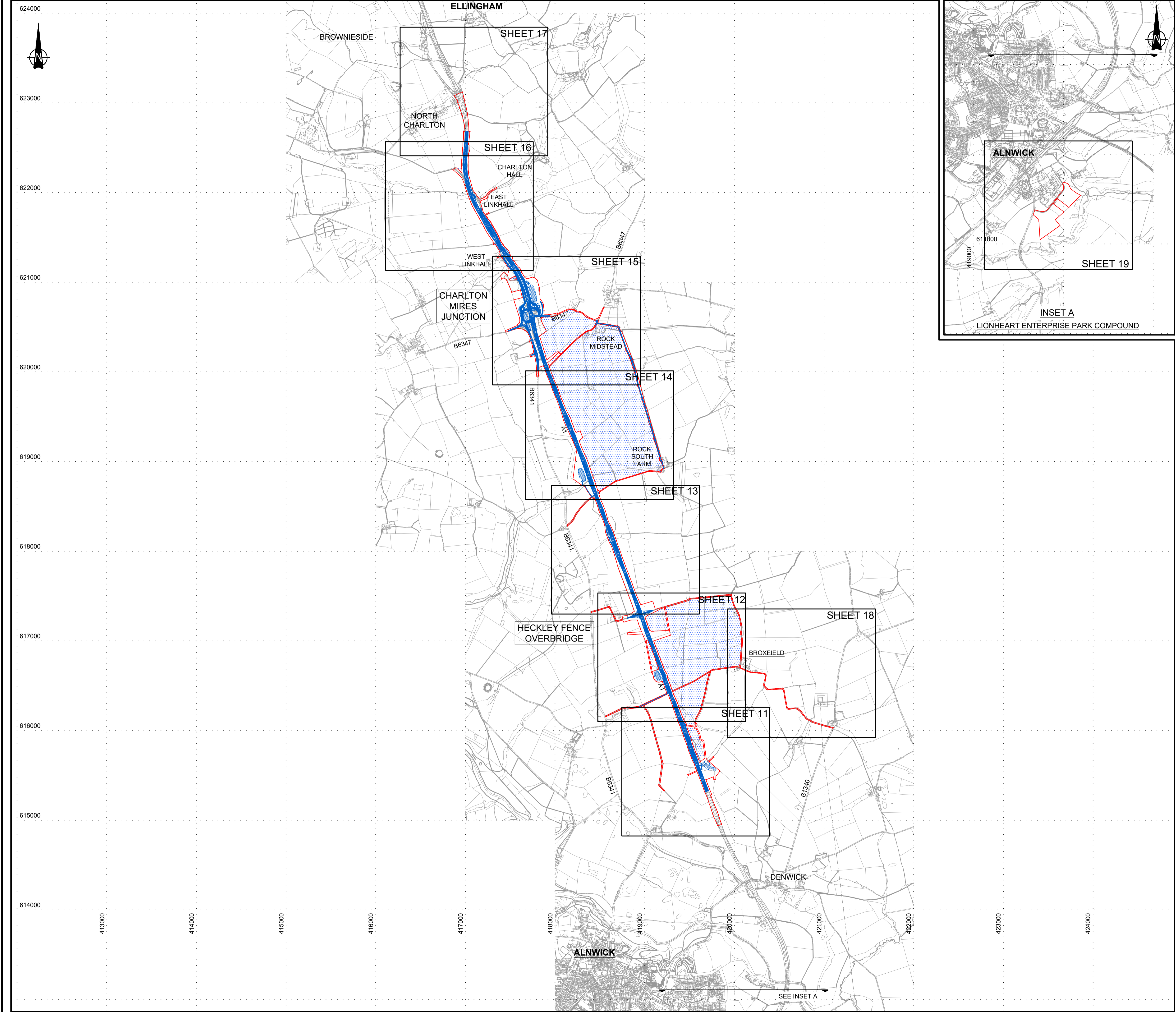


Project Title: A1 in Northumberland: Morpeth to Ellingham Part A

Drawing Title: GENERAL ARRANGEMENT PLANS REGULATION 5(4) KEY PLAN SHEET 2 OF 3

Scale	Drawn	Eng. Check	Approved	Authorised
1:20000	DD	MM	TK	DM
Original Size	Date	Date	Date	Date
A1	12/03/21	12/03/21	12/03/21	12/03/21

Drawing Number	Revision
HE551459-WSP-HGN-M2F-DR-CH-1330	1
	PW Stage Code
	0

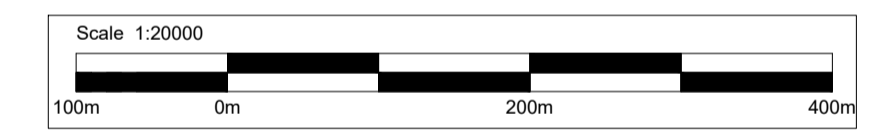


NOTES:

1. All dimensions and chainages are in metres unless stated otherwise.
2. Do not scale off this drawing.
3. These plans are to be used as a location reference for each highway centreline which is then shown in section on the Engineering Section Drawings (Application Document Reference: TR010041/APP/2.7).
4. All structure positions are indicative.
5. Plans to be read in conjunction with Schedule 1 (Authorised Development) of the Development Consent Order (Application Document Reference: TR010041/APP/3.1).
6. Details of external appearance, means of vehicular and pedestrian access and car parking are subject to detailed design work, but will be within the extents of the Order Limits.

KEY:

- PROPOSED DESIGN
(SHOWN FOR ILLUSTRATIVE PURPOSES)
- ORDER LIMITS
- AREAS NOT INCLUDED WITHIN ORDER LIMITS



2	04/05/21	CHANGES TO WEST LINKHALL ROAD, DB27, DB27A AND ORDER LIMITS FOR DEADLINE 06	TO	MM	TK	DM
1	01/04/21	EAST LINKHALL ACCESS ROAD WIDENED TO TWO LANES AND SHIPPERTON BURN DIVERSION ADDED FOR DEADLINE 06	TO	MM	TK	DM
0	07/05/20	DCO SUBMISSION	RP	TO	TK	DM
Rev.	Date	Description	By	Eng' Chk	Disc' Chk	App'd

Suitability	DCO SUBMISSION	Status	A3
-------------	----------------	--------	----

PINS Reference Number: TR010041/APP/2.4

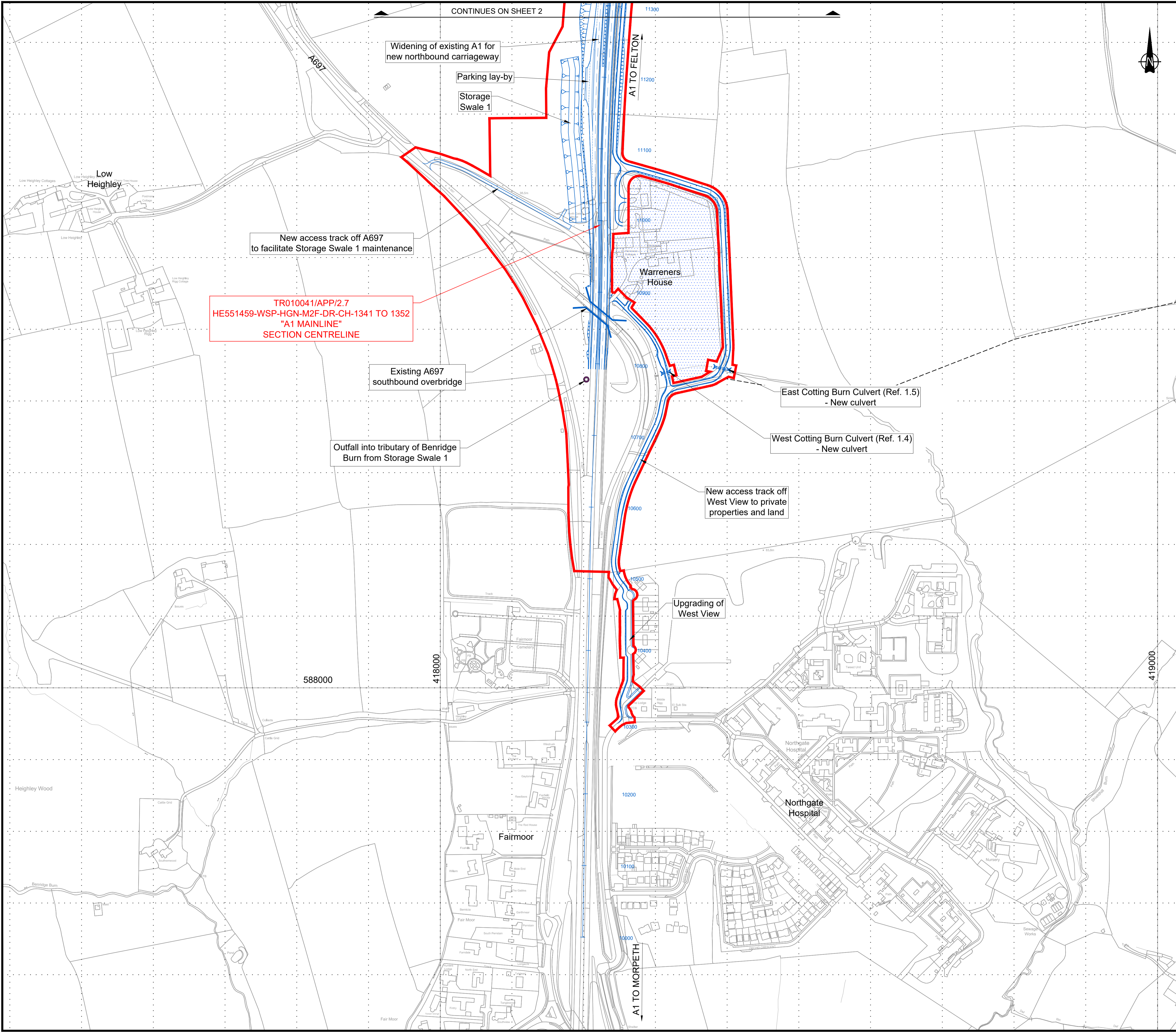


Project Title: A1 in Northumberland: Morpeth to Ellingham Part B

Drawing Title: GENERAL ARRANGEMENT PLANS REGULATION 5(4) KEY PLAN SHEET 3 OF 3

Scale	1:20000	Drawn	TO	Eng. Check	MM	Approved	TK	Authorised	DM
Original Size	A1	Date	04/05/21	Date	04/05/21	Date	04/05/21	Date	04/05/21

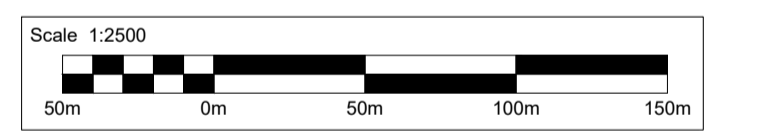
Drawing Number	HE551459-WSP-GEN-A2E-DR-CH-02400	Revision	2
PW Stage Code			0



TR010041/APP/2.7
HE551459-WSP-HGN-M2F-DR-CH-1341 TO 1352
"A1 MAINLINE"
SECTION CENTRELINE

- NOTES:**
- All dimensions and chainages are in metres unless stated otherwise.
 - These plans are to be used as a location reference for each highway centreline which is then shown in section on the Engineering Section Drawings (Application Document Reference: TR010041/APP/2.7).
 - All structure positions are indicative.
 - Plans to be read in conjunction with Schedule 1 (Authorised Development) of the Development Consent Order (Application Document Reference: TR010041/APP/3.1).
 - Details of external appearance, means of vehicular and pedestrian access and car parking are subject to detailed design work, but will be within the extents of the Order Limits.

- KEY:**
- PROPOSED DESIGN (SHOWN FOR ILLUSTRATIVE PURPOSES ONLY)
 - ORDER LIMITS
 - AREA NOT INCLUDED WITHIN ORDER LIMITS
 - EXISTING PUBLIC RIGHT OF WAY
 - PROPOSED DRAINAGE OUTFALL



0	07/05/20	DCO SUBMISSION	RP	MM	TK	DM
Rev.	Date	Description	By	Eng' Chk	Disc' Chk	App'd
Subsidiary						Status
DCO SUBMISSION						A3

PINS Reference Number
TR010041/APP/2.4

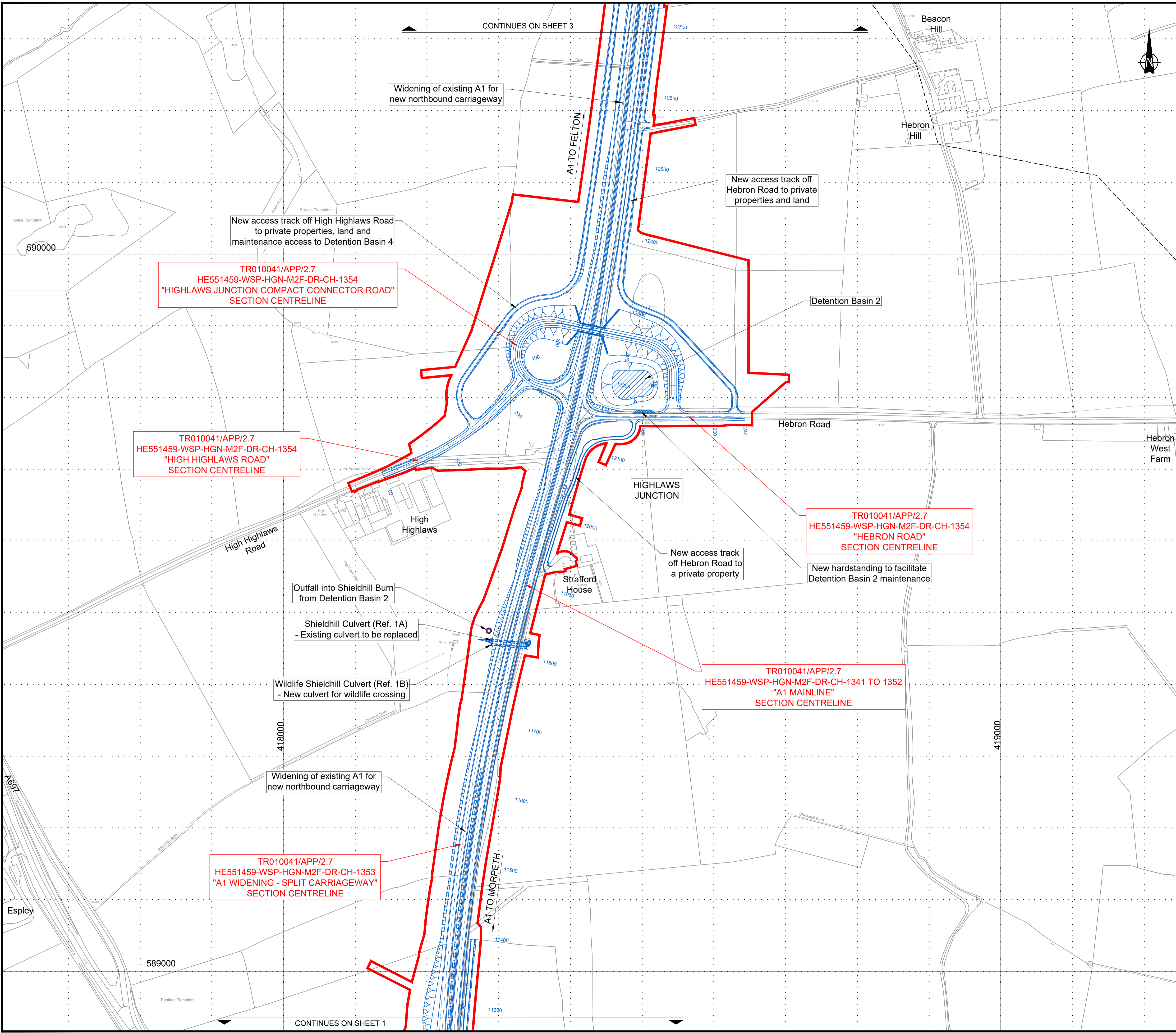


Project Title
A1 in Northumberland: Morpeth to Ellingham Part A

Drawing Title
**GENERAL ARRANGEMENT PLANS
REGULATION 5(2)(o)
SHEET 01 OF 19**

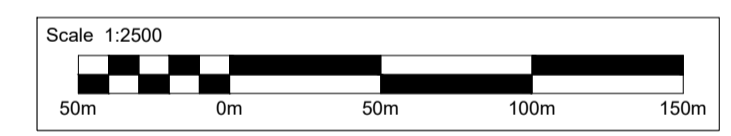
Scale	1:2500	Drawn	RP	Eng. Check	MM	Approved	TK	Authorised	DM
Original Size	A1	Date	07/05/20	Date	07/05/20	Date	07/05/20	Date	07/05/20

Drawing Number	HE551459-WSP-HGN-M2F-DR-CH-1331	Revision	0
PW Stage Code			0



- NOTES:**
- All dimensions and chainages are in metres unless stated otherwise.
 - These plans are to be used as a location reference for each highway centreline which is then shown in section on the Engineering Section Drawings (Application Document Reference: TR010041/APP/2.7).
 - All structure positions are indicative.
 - Plans to be read in conjunction with Schedule 1 (Authorised Development) of the Development Consent Order (Application Document Reference: TR010041/APP/3.1).
 - Details of external appearance, means of vehicular and pedestrian access and car parking are subject to detailed design work, but will be within the extents of the Order Limits.

- KEY:**
- PROPOSED DESIGN (SHOWN FOR ILLUSTRATIVE PURPOSES ONLY)
 - ORDER LIMITS
 - AREA NOT INCLUDED WITHIN ORDER LIMITS
 - EXISTING PUBLIC RIGHT OF WAY
 - PROPOSED DRAINAGE OUTFALL



0	07/05/20	DCO SUBMISSION	RP	MM	TK	DM
Rev.	Date	Description	By	Eng' Chk	Disc' Chk	App'd
Subsidiary						Status
DCO SUBMISSION						A3

PINS Reference Number
TR010041/APP/2.4



Project Title
A1 in Northumberland: Morpeth to Ellingham Part A

Drawing Title
**GENERAL ARRANGEMENT PLANS
REGULATION 5(2)(o)
SHEET 02 OF 19**

Scale	1:2500	Drawn	RP	Eng. Check	MM	Approved	TK	Authorised	DM
Original Size	A1	Date	07/05/20	Date	07/05/20	Date	07/05/20	Date	07/05/20

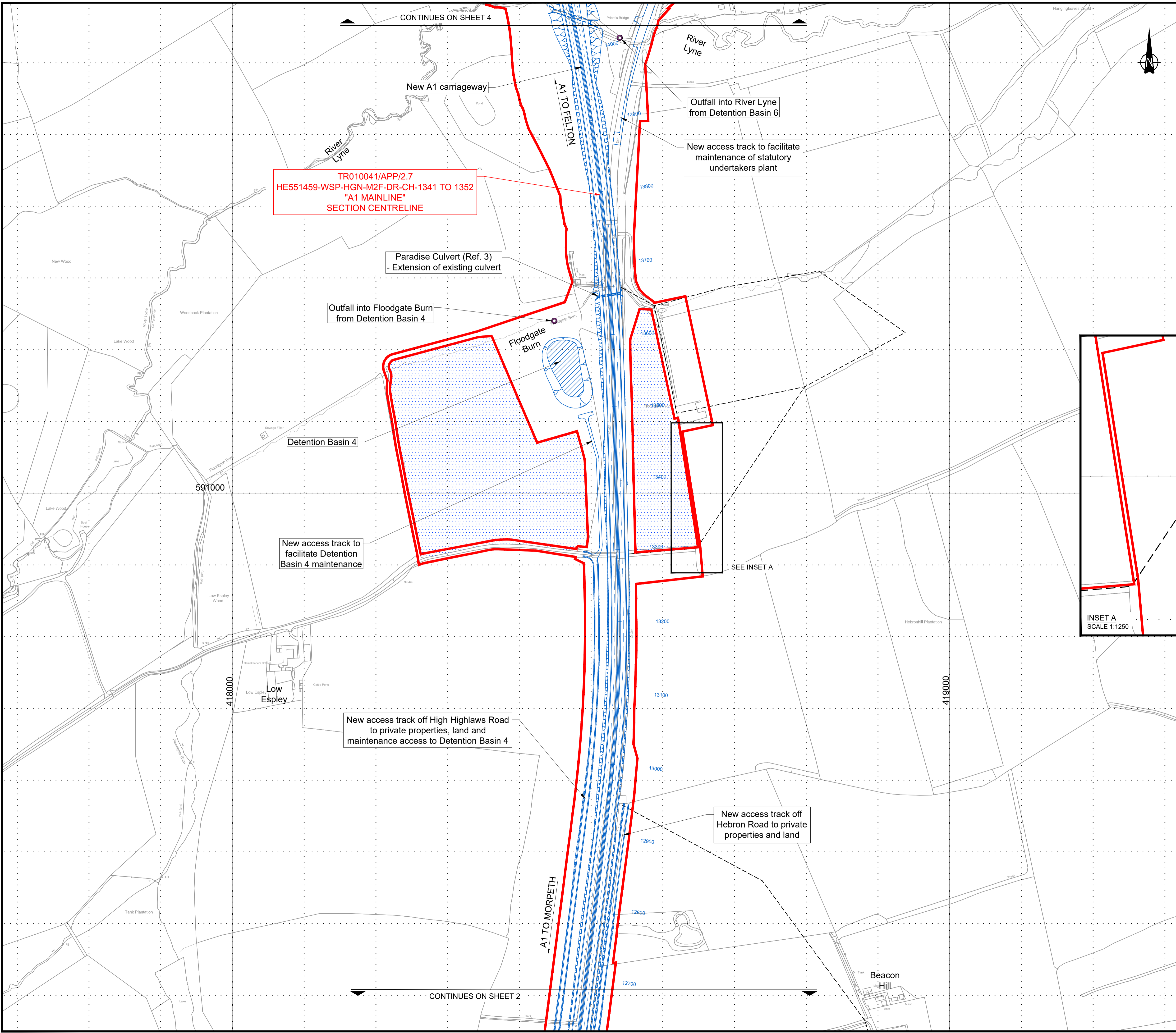
Drawing Number	HE551459-WSP-HGN-M2F-DR-CH-1332	Revision	0
PW Stage Code			0

590000
589000

418000
419000

CONTINUES ON SHEET 3

CONTINUES ON SHEET 1



TR010041/APP/2.7
HE551459-WSP-HGN-M2F-DR-CH-1341 TO 1352
"A1 MAINLINE"
SECTION CENTRELINE

Paradise Culvert (Ref. 3)
- Extension of existing culvert

Outfall into Floodgate Burn
from Detention Basin 4

Detention Basin 4

New access track to
facilitate Detention
Basin 4 maintenance

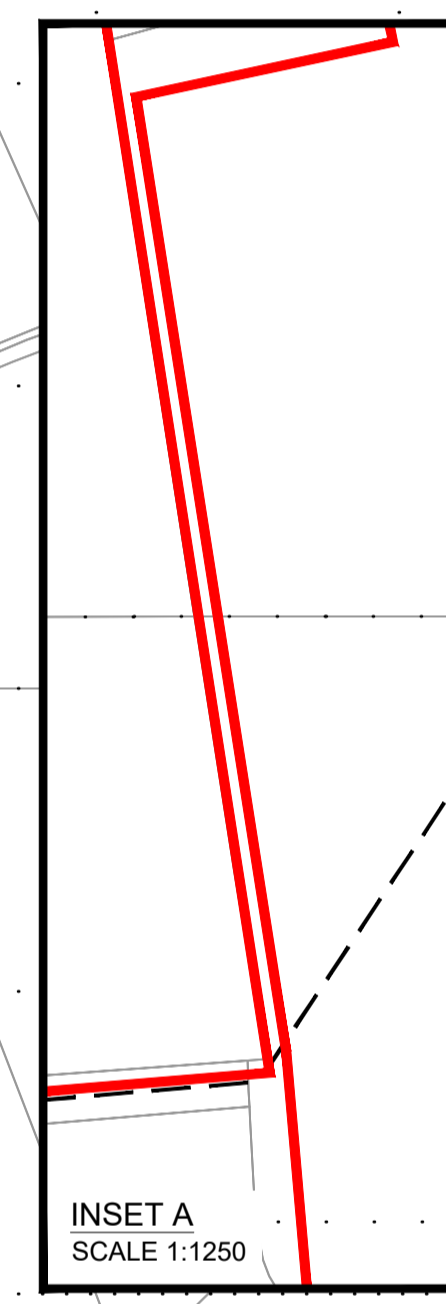
New access track off High Highlows Road
to private properties, land and
maintenance access to Detention Basin 4

Outfall into River Lyne
from Detention Basin 6

New access track to facilitate
maintenance of statutory
undertakers plant

SEE INSET A

New access track off
Hebron Road to private
properties and land



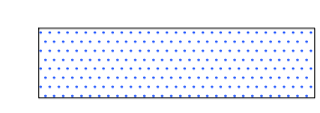
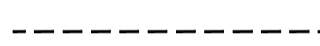



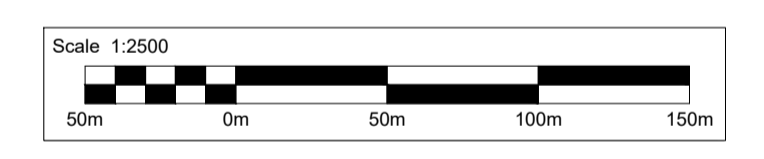
INSET A
SCALE 1:1250

NOTES:

- All dimensions and chainages are in metres unless stated otherwise.
- These plans are to be used as a location reference for each highway centreline which is then shown in section on the Engineering Section Drawings (Application Document Reference: TR010041/APP/2.7).
- All structure positions are indicative.
- Plans to be read in conjunction with Schedule 1 (Authorised Development) of the Development Consent Order (Application Document Reference: TR010041/APP/3.1).
- Details of external appearance, means of vehicular and pedestrian access and car parking are subject to detailed design work, but will be within the extents of the Order Limits.

KEY:

-  PROPOSED DESIGN
(SHOWN FOR ILLUSTRATIVE PURPOSES ONLY)
-  ORDER LIMITS
-  AREA NOT INCLUDED WITHIN ORDER LIMITS
-  EXISTING PUBLIC RIGHT OF WAY
-  PROPOSED DRAINAGE OUTFALL



0	07/05/20	DCO SUBMISSION	RP	MM	TK	DM
Rev.	Date	Description	By	Eng' Chk	Disc' Chk	App'd
Sustainability						Status
DCO SUBMISSION						A3

PINS Reference Number
TR010041/APP/2.4



Project Title
A1 in Northumberland: Morpeth to Ellingham Part A

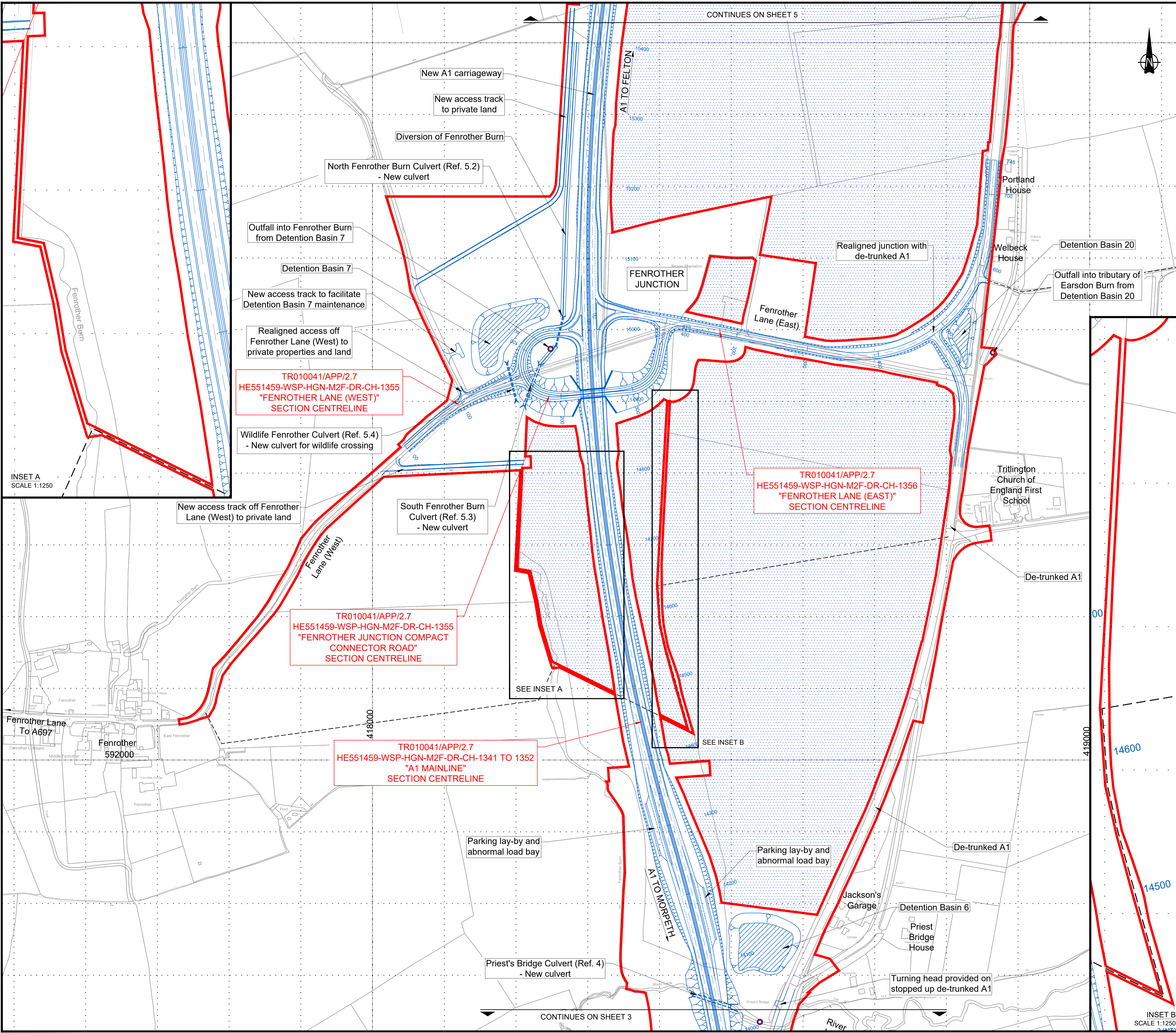
Drawing Title
**GENERAL ARRANGEMENT PLANS
REGULATION 5(2)(o)
SHEET 03 OF 19**

Scale	1:2500	Drawn	RP	Eng. Check	MM	Approved	TK	Authorised	DM
Original Size	A1	Date	07/05/20	Date	07/05/20	Date	07/05/20	Date	07/05/20

Drawing Number	HE551459-WSP-HGN-M2F-DR-CH-1333	Revision	0
PW Stage Code			0

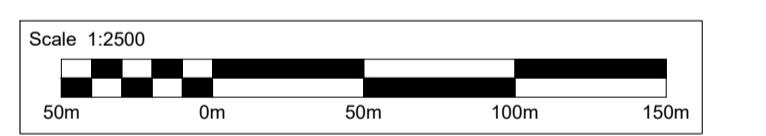
CONTINUES ON SHEET 4

CONTINUES ON SHEET 2



- NOTES:**
- All dimensions and chainages are in metres unless stated otherwise.
 - These plans are to be used as a location reference for each highway centreline which is then shown in section on the Engineering Section Drawings (Application Document Reference: TR010041/APP/2.7).
 - All structure positions are indicative.
 - Plans to be read in conjunction with Schedule 1 (Authorised Development) of the Development Consent Order (Application Document Reference: TR010041/APP/3.1).
 - Details of external appearance, means of vehicular and pedestrian access and car parking are subject to detailed design work, but will be within the extents of the Order Limits.

- KEY:**
- PROPOSED DESIGN (SHOWN FOR ILLUSTRATIVE PURPOSES ONLY)
 - ORDER LIMITS
 - AREA NOT INCLUDED WITHIN ORDER LIMITS
 - EXISTING PUBLIC RIGHT OF WAY
 - PROPOSED DRAINAGE OUTFALL



INSET A
SCALE 1:1250

INSET B
SCALE 1:1250

0	07/05/20	DCO SUBMISSION	RP	MM	TK	DM
Rev.	Date	Description	By	Eng' Chk	Disc' Chk	App'd
Suitability						Status
DCO SUBMISSION						A3

PINS Reference Number
TR010041/APP/2.4

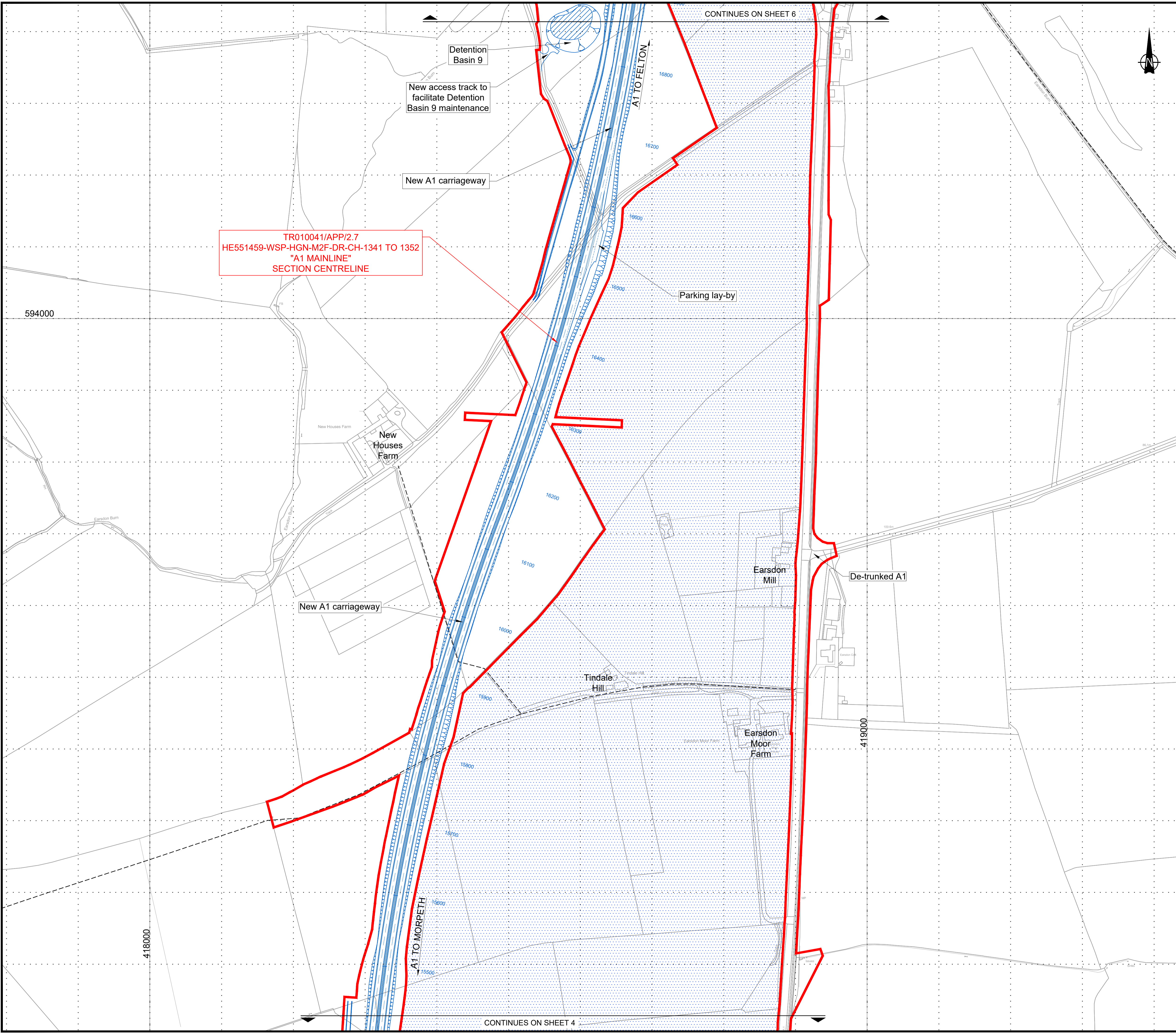


Project Title
A1 in Northumberland: Morpeth to Ellingham Part A

Drawing Title
**GENERAL ARRANGEMENT PLANS
REGULATION 5(2)(o)
SHEET 04 OF 19**

Scale	Drawn	Eng. Check	Approved	Authorised
1:2500	RP	MM	TK	DM
Original Size	Date	Date	Date	Date
A1	07/05/20	07/05/20	07/05/20	07/05/20

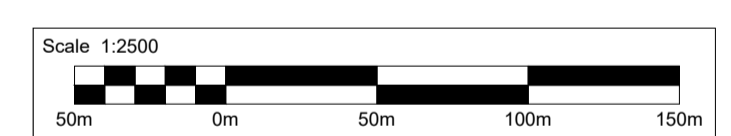
Drawing Number	Revision
HE551459-WSP-HGN-M2F-DR-CH-1334	0
	PW Stage Code
	0



- NOTES:**
- All dimensions and chainages are in metres unless stated otherwise.
 - These plans are to be used as a location reference for each highway centreline which is then shown in section on the Engineering Section Drawings (Application Document Reference: TR010041/APP/2.7).
 - All structure positions are indicative.
 - Plans to be read in conjunction with Schedule 1 (Authorised Development) of the Development Consent Order (Application Document Reference: TR010041/APP/3.1).
 - Details of external appearance, means of vehicular and pedestrian access and car parking are subject to detailed design work, but will be within the extents of the Order Limits.

KEY:

- PROPOSED DESIGN (SHOWN FOR ILLUSTRATIVE PURPOSES ONLY)
- ORDER LIMITS
- AREA NOT INCLUDED WITHIN ORDER LIMITS
- EXISTING PUBLIC RIGHT OF WAY
- PROPOSED DRAINAGE OUTFALL



0	07/05/20	DCO SUBMISSION	RP	MM	TK	DM
Rev.	Date	Description	By	Eng' Chk	Disc' Chk	App'd

Suitability	DCO SUBMISSION	Status	A3
-------------	----------------	--------	----

PINS Reference Number: TR010041/APP/2.4



Project Title: A1 in Northumberland: Morpeth to Ellingham Part A

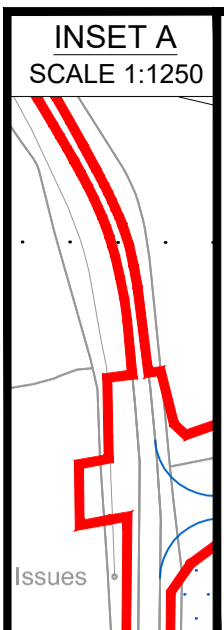
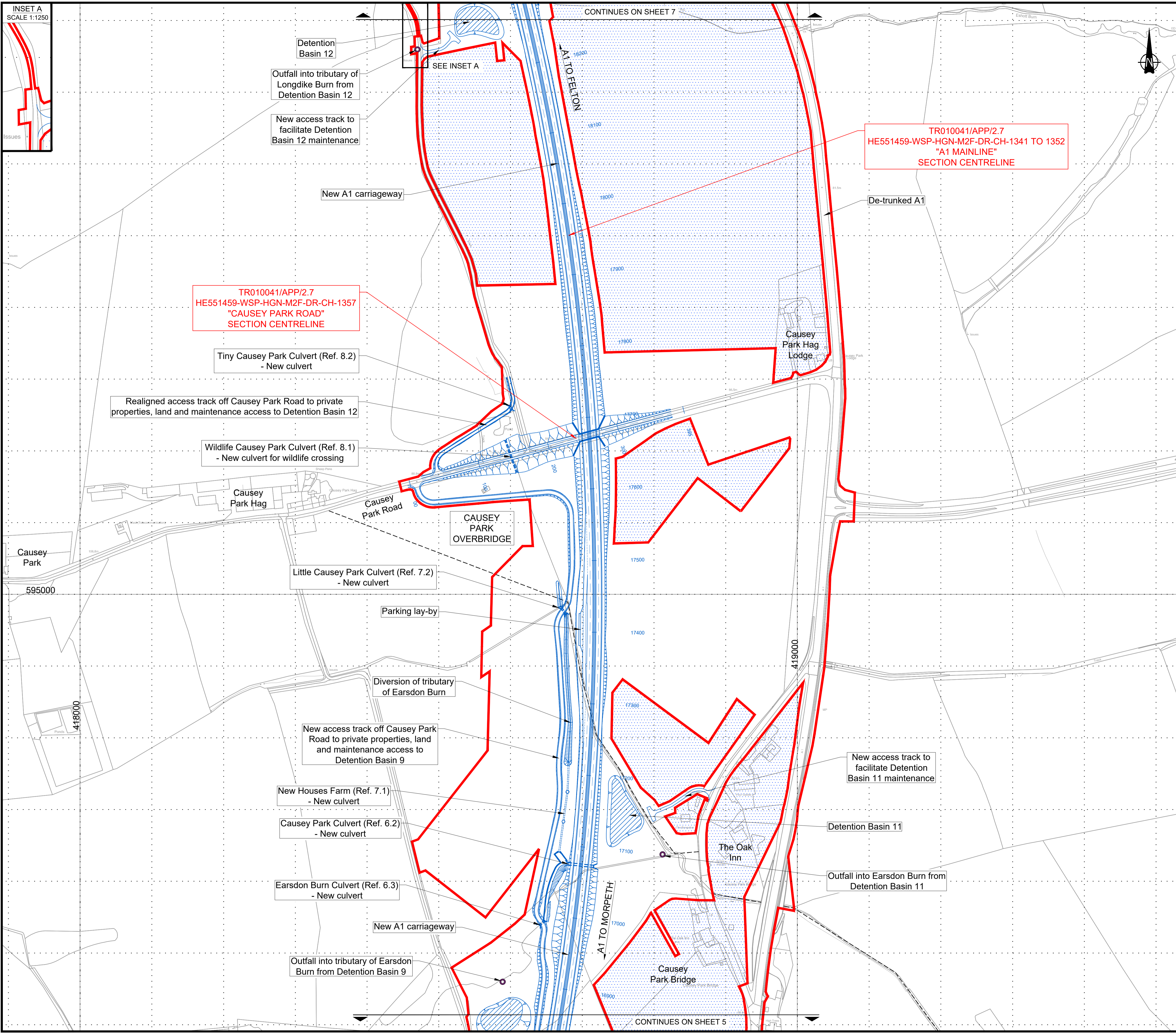
Drawing Title: GENERAL ARRANGEMENT PLANS REGULATION 5(2)(o) SHEET 05 OF 19

Scale	1:2500	Drawn	RP	Eng. Check	MM	Approved	TK	Authorised	DM
Original Size	A1	Date	07/05/20	Date	07/05/20	Date	07/05/20	Date	07/05/20

Drawing Number	HE551459-WSP-HGN-M2F-DR-CH-1335	Revision	0
PW Stage Code			0

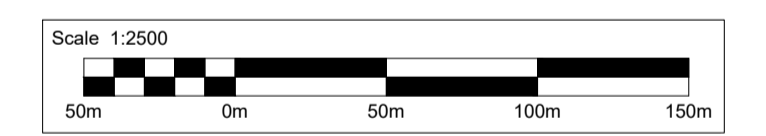
CONTINUES ON SHEET 6

CONTINUES ON SHEET 4



- NOTES:**
- All dimensions and chainages are in metres unless stated otherwise.
 - These plans are to be used as a location reference for each highway centreline which is then shown in section on the Engineering Section Drawings (Application Document Reference: TR010041/APP/2.7).
 - All structure positions are indicative.
 - Plans to be read in conjunction with Schedule 1 (Authorised Development) of the Development Consent Order (Application Document Reference: TR010041/APP/3.1).
 - Details of external appearance, means of vehicular and pedestrian access and car parking are subject to detailed design work, but will be within the extents of the Order Limits.

- KEY:**
- PROPOSED DESIGN (SHOWN FOR ILLUSTRATIVE PURPOSES ONLY)
 - ORDER LIMITS
 - AREA NOT INCLUDED WITHIN ORDER LIMITS
 - EXISTING PUBLIC RIGHT OF WAY
 - PROPOSED DRAINAGE OUTFALL



Rev.	Date	Description	By	Eng' Chk	Disc' Chk	App'd	Status
0	07/05/20	DCO SUBMISSION		RP	MM	TK	DM

Submittal: DCO SUBMISSION Status: A3

PINS Reference Number: TR010041/APP/2.4



Project Title: A1 in Northumberland: Morpeth to Ellingham Part A

Drawing Title: GENERAL ARRANGEMENT PLANS REGULATION 5(2)(o) SHEET 06 OF 19

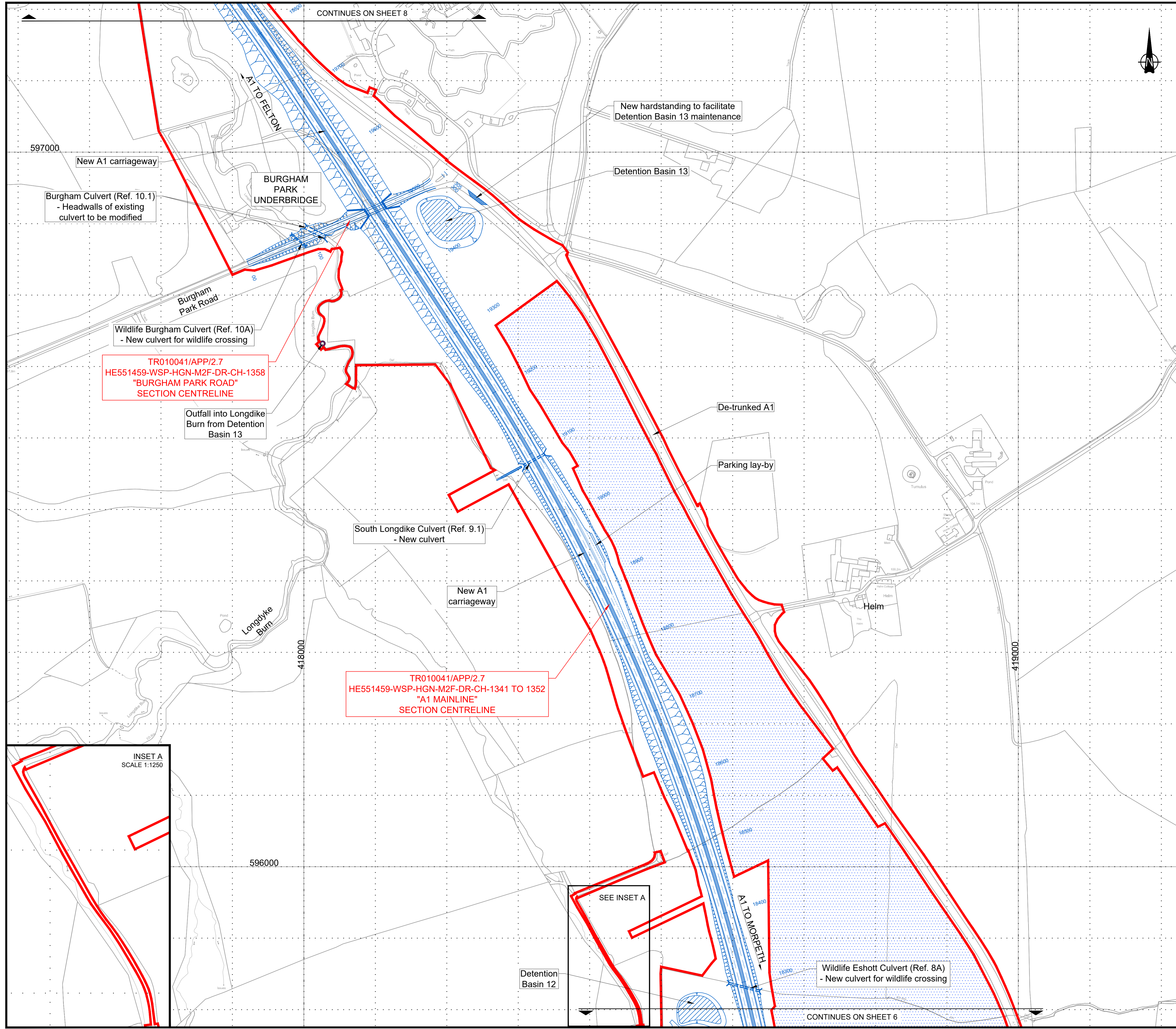
Scale	Drawn	Eng. Check	Approved	Authorised
1:2500	RP	MM	TK	DM

Original Size	Date	Date	Date	Date
A1	07/05/20	07/05/20	07/05/20	07/05/20

Drawing Number: HE551459-WSP-HGN-M2F-DR-CH-1336

Revision: 0

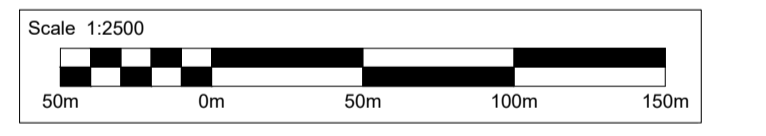
PW Stage Code: 0



- NOTES:**
- All dimensions and chainages are in metres unless stated otherwise.
 - These plans are to be used as a location reference for each highway centreline which is then shown in section on the Engineering Section Drawings (Application Document Reference: TR010041/APP/2.7).
 - All structure positions are indicative.
 - Plans to be read in conjunction with Schedule 1 (Authorised Development) of the Development Consent Order (Application Document Reference: TR010041/APP/3.1).
 - Details of external appearance, means of vehicular and pedestrian access and car parking are subject to detailed design work, but will be within the extents of the Order Limits.

KEY:

- PROPOSED DESIGN (SHOWN FOR ILLUSTRATIVE PURPOSES ONLY)
- ORDER LIMITS
- AREA NOT INCLUDED WITHIN ORDER LIMITS
- EXISTING PUBLIC RIGHT OF WAY
- PROPOSED DRAINAGE OUTFALL



0	07/05/20	DCO SUBMISSION	RP	MM	TK	DM
Rev.	Date	Description	By	Eng' Chk	Disc' Chk	App'd
Subsidiary						Status
DCO SUBMISSION						A3

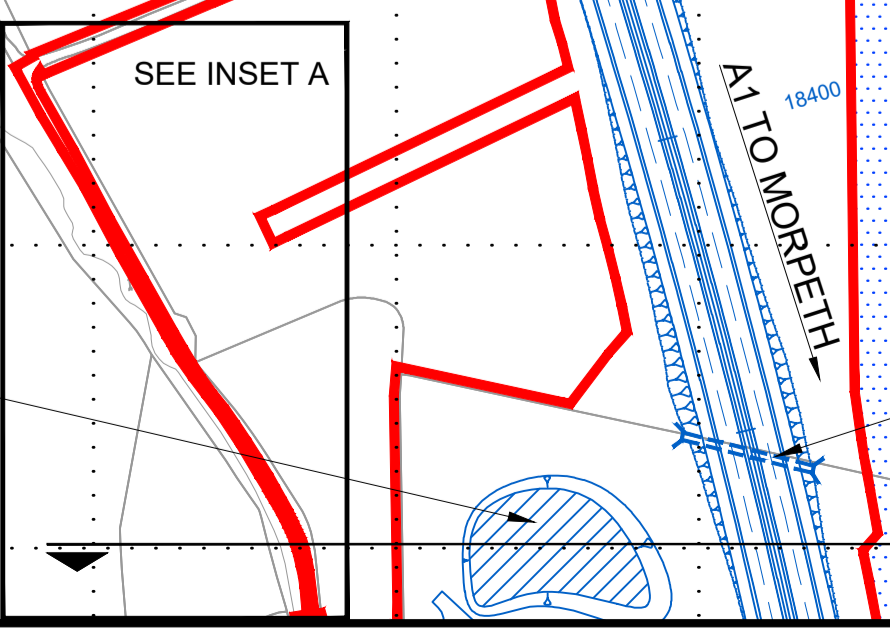
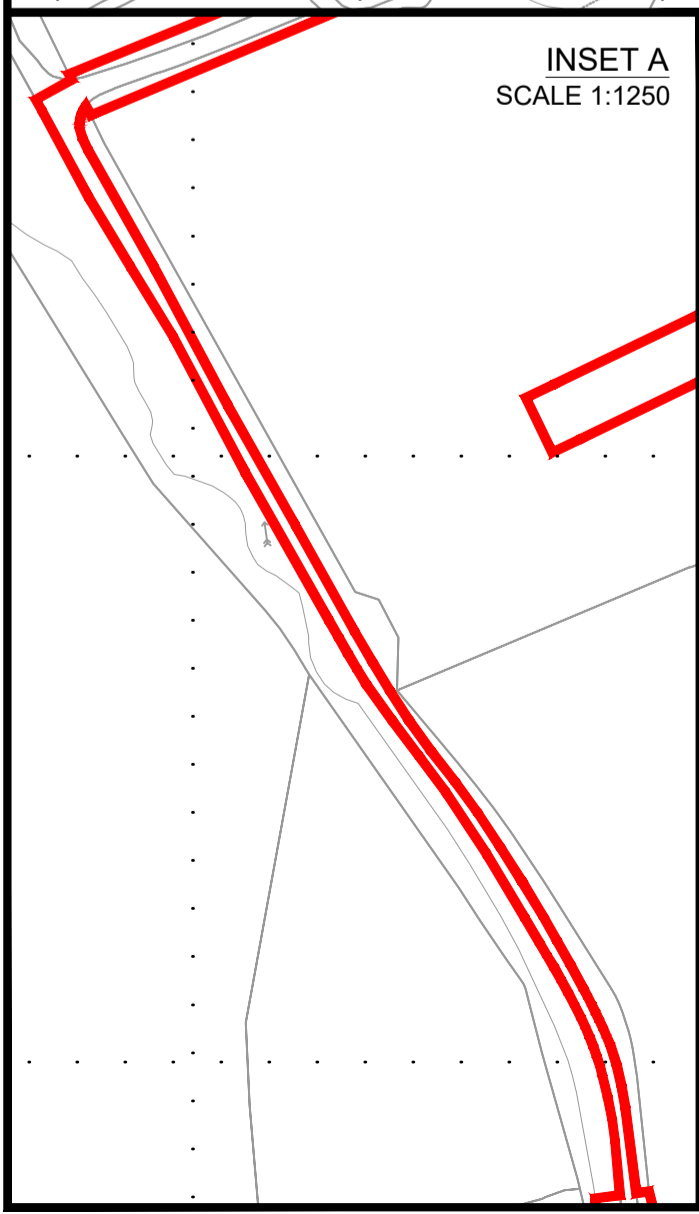
PINS Reference Number
TR010041/APP/2.4

Client

Project Title
A1 in Northumberland: Morpeth to Ellingham Part A

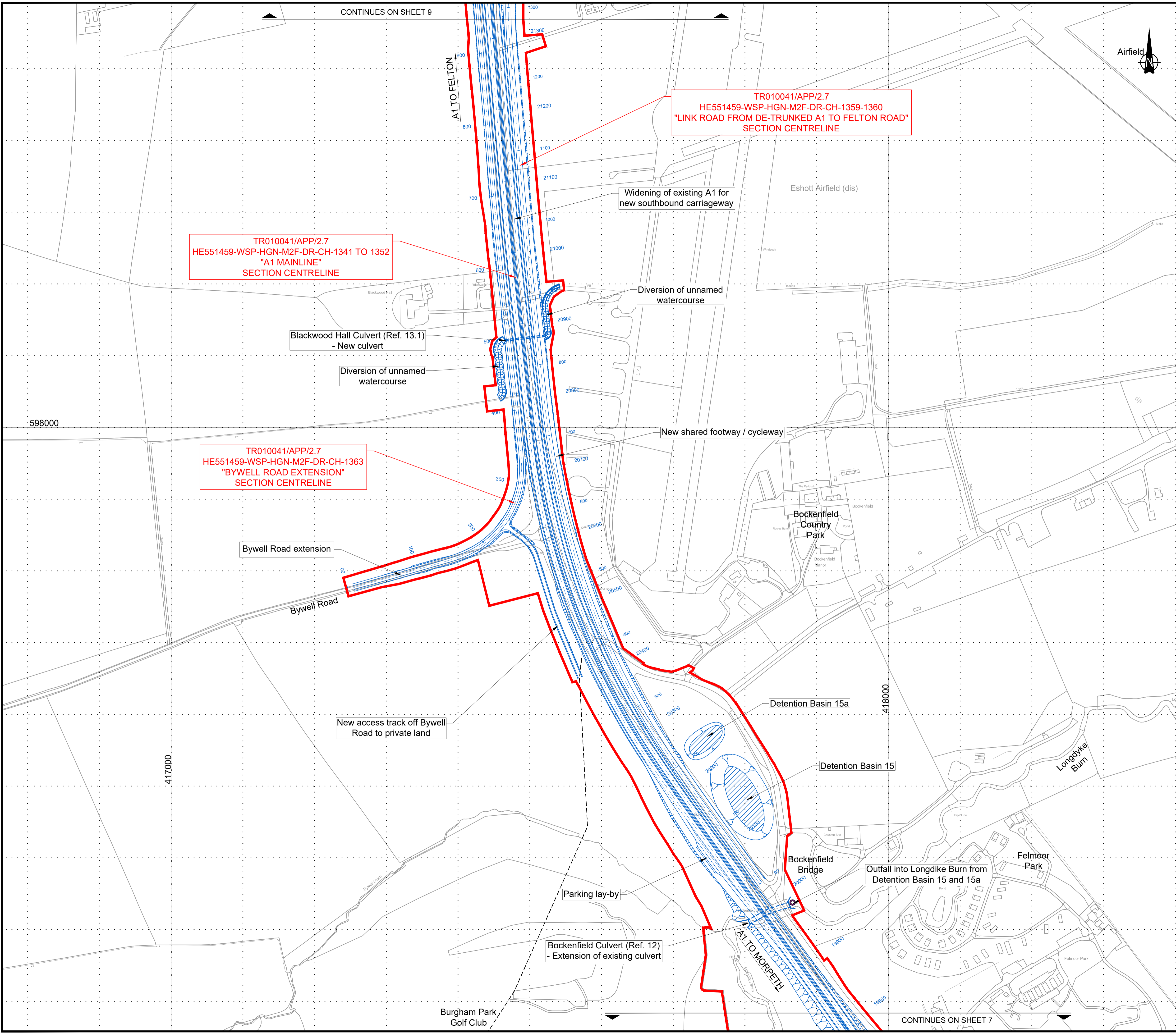
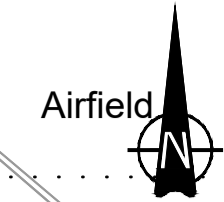
Drawing Title
GENERAL ARRANGEMENT PLANS REGULATION 5(2)(o) SHEET 07 OF 19

Scale	1:2500	Drawn	RP	Eng. Check	MM	Approved	TK	Authorised	DM	
Original Size	A1	Date	07/05/20	Date	07/05/20	Date	07/05/20	Date	07/05/20	
Drawing Number	HE551459-WSP-HGN-M2F-DR-CH-1337								Revision	0
PW Stage Code									0	



CONTINUES ON SHEET 8

CONTINUES ON SHEET 6

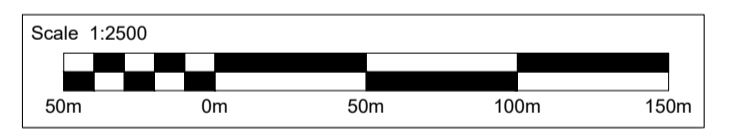


NOTES:

- All dimensions and chainages are in metres unless stated otherwise.
- These plans are to be used as a location reference for each highway centreline which is then shown in section on the Engineering Section Drawings (Application Document Reference: TR010041/APP/2.7).
- All structure positions are indicative.
- Plans to be read in conjunction with Schedule 1 (Authorised Development) of the Development Consent Order (Application Document Reference: TR010041/APP/3.1).
- Details of external appearance, means of vehicular and pedestrian access and car parking are subject to detailed design work, but will be within the extents of the Order Limits.

KEY:

- PROPOSED DESIGN (SHOWN FOR ILLUSTRATIVE PURPOSES ONLY)
- ORDER LIMITS
- AREA NOT INCLUDED WITHIN ORDER LIMITS
- EXISTING PUBLIC RIGHT OF WAY
- PROPOSED DRAINAGE OUTFALL



Rev.	Date	Description	By	Eng' Chk	Disc' Chk	App'd
0	07/05/20	DCO SUBMISSION	RP	MM	TK	DM

Suitability	DCO SUBMISSION	Status	A3
-------------	----------------	--------	----

PIINS Reference Number
TR010041/APP/2.4

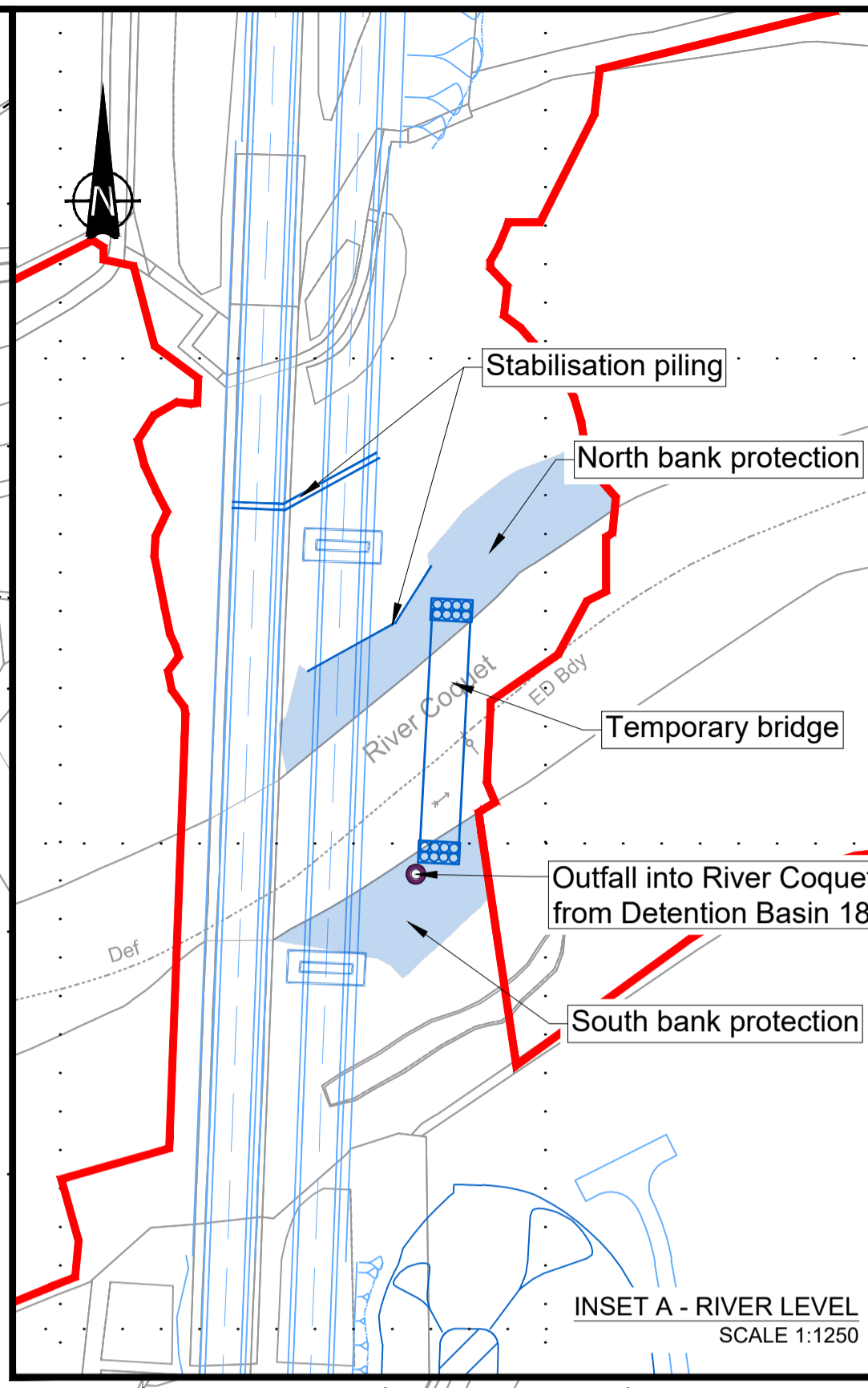
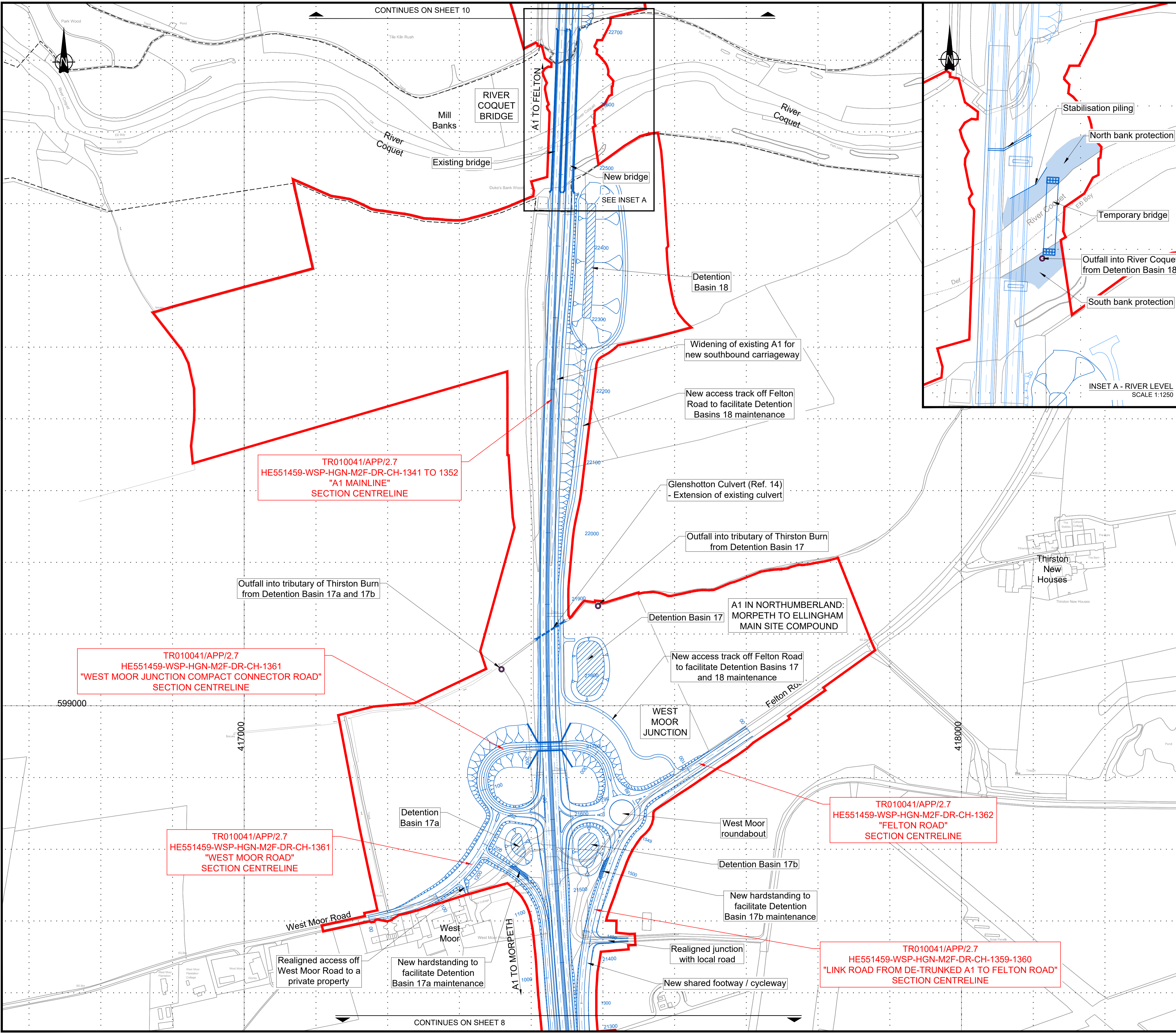


Project Title
A1 in Northumberland: Morpeth to Ellingham Part A

Drawing Title
**GENERAL ARRANGEMENT PLANS
REGULATION 5(2)(o)
SHEET 08 OF 19**

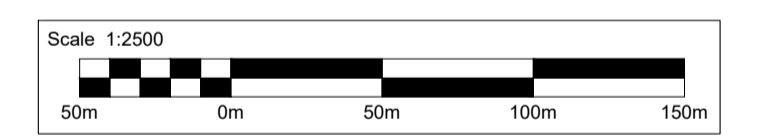
Scale	Drawn	Eng. Check	Approved	Authorised
1:2500	RP	MM	TK	DM
Original Size	Date	Date	Date	Date
A1	07/05/20	07/05/20	07/05/20	07/05/20

Drawing Number	Revision
HE551459-WSP-HGN-M2F-DR-CH-1338	0
	PW Stage Code
	0



- NOTES:**
- All dimensions and chainages are in metres unless stated otherwise.
 - These plans are to be used as a location reference for each highway centreline which is then shown in section on the Engineering Section Drawings (Application Document Reference: TR010041/APP/2.7).
 - All structure positions are indicative.
 - Plans to be read in conjunction with Schedule 1 (Authorised Development) of the Development Consent Order (Application Document Reference: TR010041/APP/3.1).
 - Details of external appearance, means of vehicular and pedestrian access and car parking are subject to detailed design work, but will be within the extents of the Order Limits.

- KEY:**
- PROPOSED DESIGN (SHOWN FOR ILLUSTRATIVE PURPOSES ONLY)
 - ORDER LIMITS
 - AREA NOT INCLUDED WITHIN ORDER LIMITS
 - EXISTING PUBLIC RIGHT OF WAY
 - PROPOSED DRAINAGE OUTFALL



Rev.	Date	Description	By	Eng' Chk	Disc' Chk	App'd	Status
1	12/03/21	EXAMINATION DEADLINE 04 UPDATE	DD	MM	TK	DM	
0	07/05/20	DCO SUBMISSION	RP	MM	TK	DM	

Submittal: DCO SUBMISSION Status: A3

PINS Reference Number: TR010041/APP/2.4



Project Title: A1 in Northumberland: Morpeth to Ellingham Part A

Drawing Title: GENERAL ARRANGEMENT PLANS REGULATION 5(2)(o) SHEET 09 OF 19

Scale	Drawn	Eng. Check	Approved	Authorised
1:2500	DD	MM	TK	DM

Original Size	Date	Date	Date	Date
A1	12/03/21	12/03/21	12/03/21	12/03/21

Drawing Number: HE551459-WSP-HGN-M2F-DR-CH-1339 Revision: 1 PW Stage Code: 0

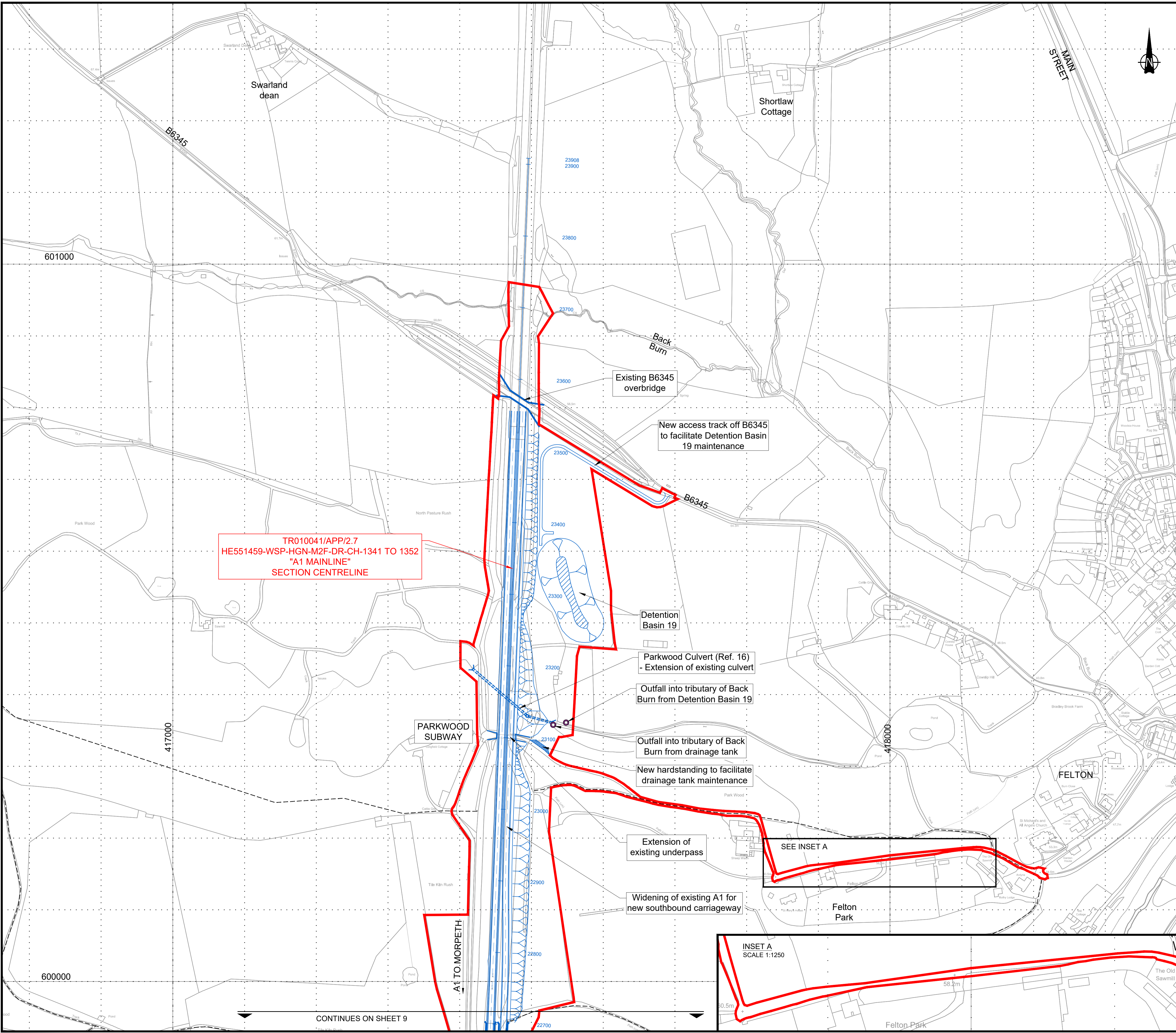
TR010041/APP/2.7
HE551459-WSP-HGN-M2F-DR-CH-1341 TO 1352
"A1 MAINLINE"
SECTION CENTRELINE

TR010041/APP/2.7
HE551459-WSP-HGN-M2F-DR-CH-1361
"WEST MOOR JUNCTION COMPACT CONNECTOR ROAD"
SECTION CENTRELINE

TR010041/APP/2.7
HE551459-WSP-HGN-M2F-DR-CH-1361
"WEST MOOR ROAD"
SECTION CENTRELINE

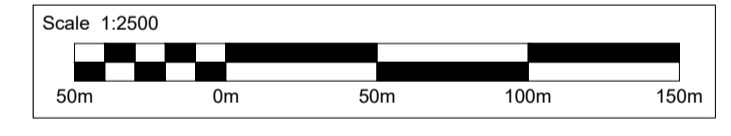
TR010041/APP/2.7
HE551459-WSP-HGN-M2F-DR-CH-1362
"FELTON ROAD"
SECTION CENTRELINE

TR010041/APP/2.7
HE551459-WSP-HGN-M2F-DR-CH-1359-1360
"LINK ROAD FROM DE-TRUNKED A1 TO FELTON ROAD"
SECTION CENTRELINE



- NOTES:**
- All dimensions and chainages are in metres unless stated otherwise.
 - These plans are to be used as a location reference for each highway centreline which is then shown in section on the Engineering Section Drawings (Application Document Reference: TR010041/APP/2.7).
 - All structure positions are indicative.
 - Plans to be read in conjunction with Schedule 1 (Authorised Development) of the Development Consent Order (Application Document Reference: TR010041/APP/3.1).
 - Details of external appearance, means of vehicular and pedestrian access and car parking are subject to detailed design work, but will be within the extents of the Order Limits.

- KEY:**
- PROPOSED DESIGN (SHOWN FOR ILLUSTRATIVE PURPOSES ONLY)
 - ORDER LIMITS
 - AREA NOT INCLUDED WITHIN ORDER LIMITS
 - EXISTING PUBLIC RIGHT OF WAY
 - PROPOSED DRAINAGE OUTFALL



TR010041/APP/2.7
HE551459-WSP-HGN-M2F-DR-CH-1341 TO 1352
"A1 MAINLINE"
SECTION CENTRELIN

Existing B6345 overbridge

New access track off B6345 to facilitate Detention Basin 19 maintenance

Detention Basin 19

Parkwood Culvert (Ref. 16) - Extension of existing culvert

Outfall into tributary of Back Burn from Detention Basin 19

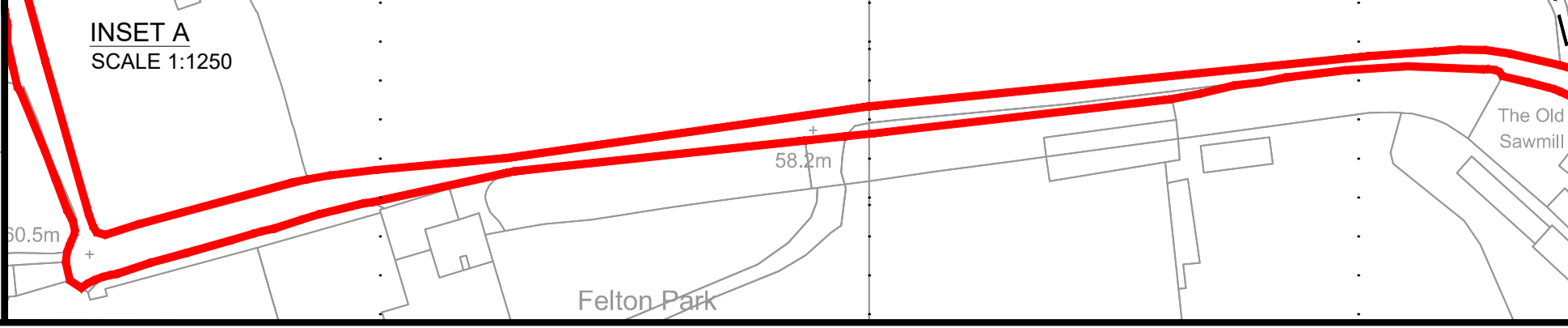
Outfall into tributary of Back Burn from drainage tank

New hardstanding to facilitate drainage tank maintenance

Extension of existing underpass

Widening of existing A1 for new southbound carriageway

SEE INSET A



0	07/05/20	DCO SUBMISSION	RP	MM	TK	DM
Rev.	Date	Description	By	Eng' Chk	Disc' Chk	App'd
Submittal						Status
DCO SUBMISSION						A3

PINS Reference Number
TR010041/APP/2.4



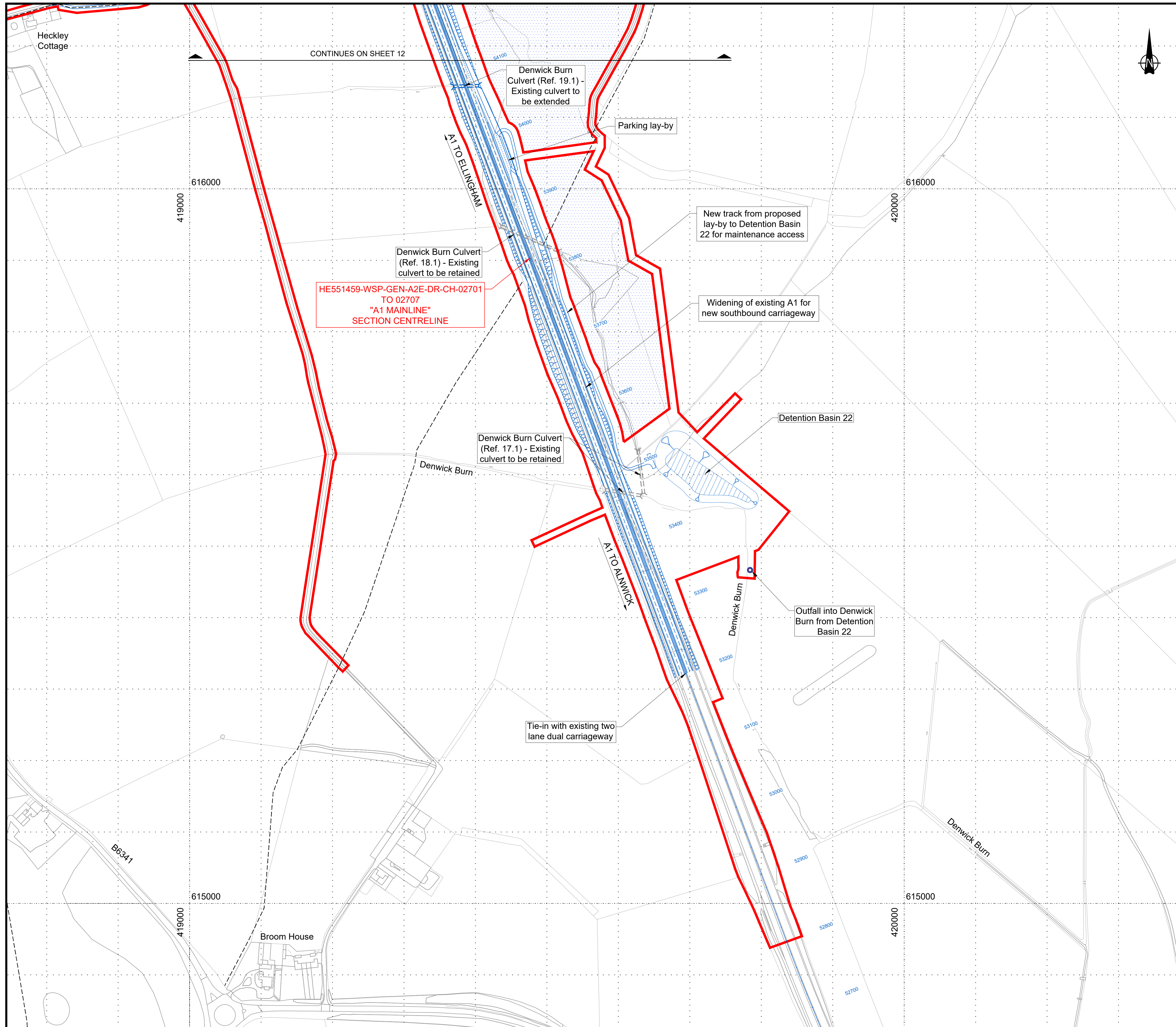
Project Title
A1 in Northumberland: Morpeth to Ellingham Part A

Drawing Title
GENERAL ARRANGEMENT PLANS REGULATION 5(2)(o) SHEET 10 OF 19

Scale	Drawn	Eng. Check	Approved	Authorised
1:2500	RP	MM	TK	DM
Original Size	Date	Date	Date	Date
A1	07/05/20	07/05/20	07/05/20	07/05/20

Drawing Number	Revision
HE551459-WSP-HGN-M2F-DR-CH-1340	0
	PW Stage Code
	0

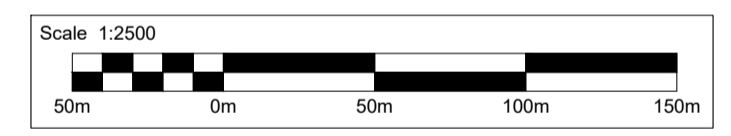
CONTINUES ON SHEET 9



- NOTES:**
- All dimensions and chainages are in metres unless stated otherwise.
 - These plans are to be used as a location reference for each highway centreline which is then shown in section on the Engineering Section Drawings (Application Document Reference: TR010041/APP/2.7).
 - All structure positions are indicative.
 - Plans to be read in conjunction with Schedule 1 (Authorised Development) of the Development Consent Order (Application Document Reference: TR010041/APP/3.1).
 - Details of external appearance, means of vehicular and pedestrian access and car parking are subject to detailed design work, but will be within the extents of the Order Limits.

KEY:

- PROPOSED DESIGN (SHOWN FOR ILLUSTRATIVE PURPOSES ONLY)
- ORDER LIMITS
- AREA NOT INCLUDED WITHIN ORDER LIMITS
- EXISTING PUBLIC RIGHT OF WAY
- PROPOSED DRAINAGE OUTFALL



Rev.	Date	Description	By	Eng' Chk	Disc' Chk	App'd
0	07/05/20	DCO SUBMISSION	RP	TO	TK	DM

Subsidiary	DCO SUBMISSION	Status	A3
------------	----------------	--------	----

PINS Reference Number: TR010041/APP/2.4

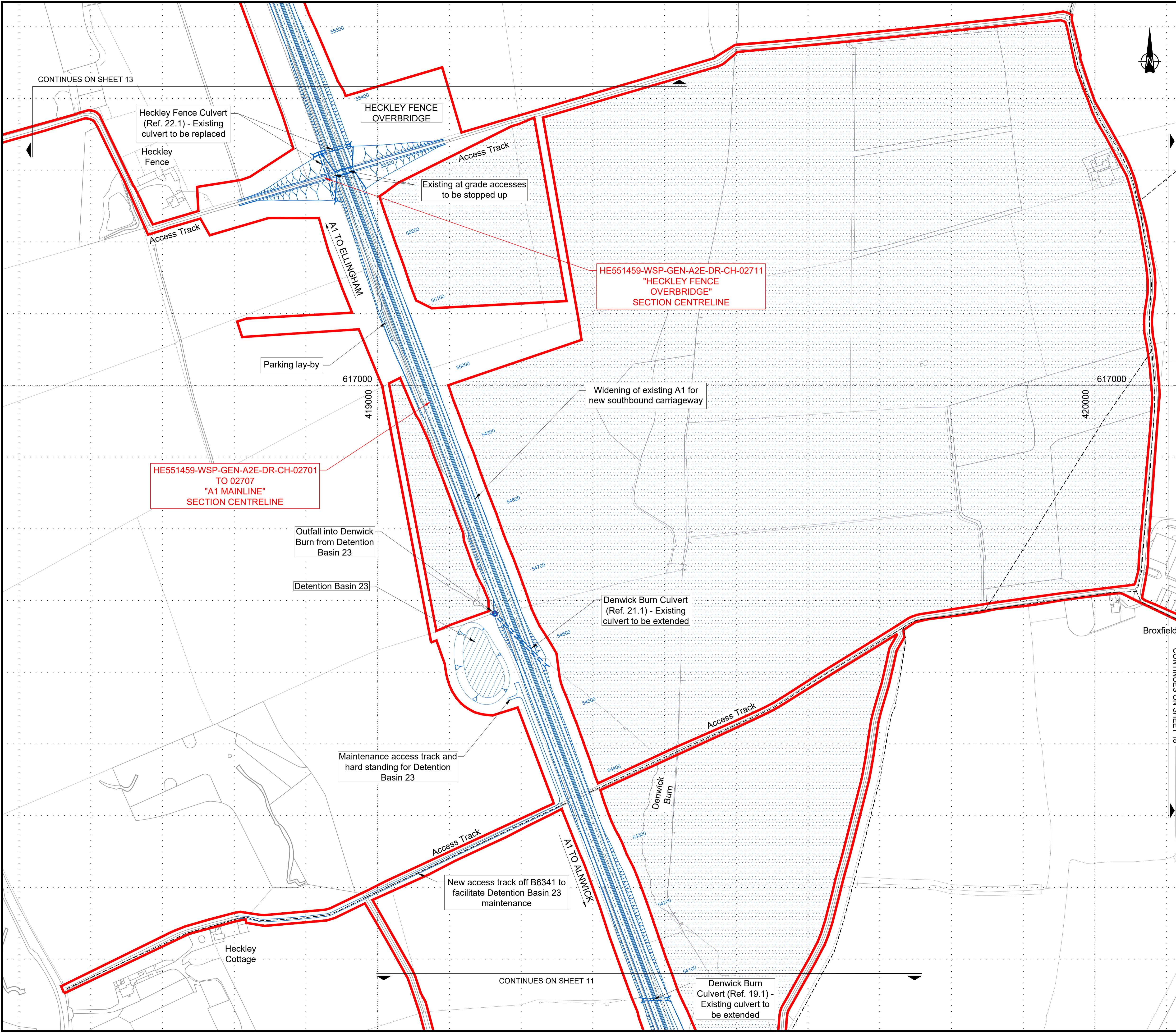


Project Title: A1 in Northumberland: Morpeth to Ellingham Part B

Drawing Title: GENERAL ARRANGEMENT PLANS REGULATION 5(2)(o) SHEET 11 OF 19

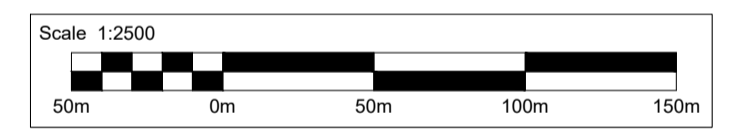
Scale	Drawn	Eng. Check	Approved	Authorised
1:2500	RP	TO	TK	DM
Original Size	Date	Date	Date	Date
A1	07/05/20	07/05/20	07/05/20	07/05/20

Drawing Number	HE551459-WSP-GEN-A2E-DR-CH-02401	Revision	0
PW Stage Code			0



- NOTES:**
- All dimensions and chainages are in metres unless stated otherwise.
 - These plans are to be used as a location reference for each highway centreline which is then shown in section on the Engineering Section Drawings (Application Document Reference: TR010041/APP/2.7).
 - All structure positions are indicative.
 - Plans to be read in conjunction with Schedule 1 (Authorised Development) of the Development Consent Order (Application Document Reference: TR010041/APP/3.1).
 - Details of external appearance, means of vehicular and pedestrian access and car parking are subject to detailed design work, but will be within the extents of the Order Limits.

- KEY:**
- PROPOSED DESIGN (SHOWN FOR ILLUSTRATIVE PURPOSES ONLY)
 - ORDER LIMITS
 - AREA NOT INCLUDED WITHIN ORDER LIMITS
 - EXISTING PUBLIC RIGHT OF WAY
 - PROPOSED DRAINAGE OUTFALL



0	07/05/20	DCO SUBMISSION	RP	TO	TK	DM
Rev.	Date	Description	By	Eng' Chk	Disc' Chk	App'd
Subsidiary						Status
DCO SUBMISSION						A3

PINS Reference Number
TR010041/APP/2.4



Project Title
A1 in Northumberland: Morpeth to Ellingham Part B

Drawing Title
**GENERAL ARRANGEMENT PLANS
REGULATION 5(2)(o)
SHEET 12 OF 19**

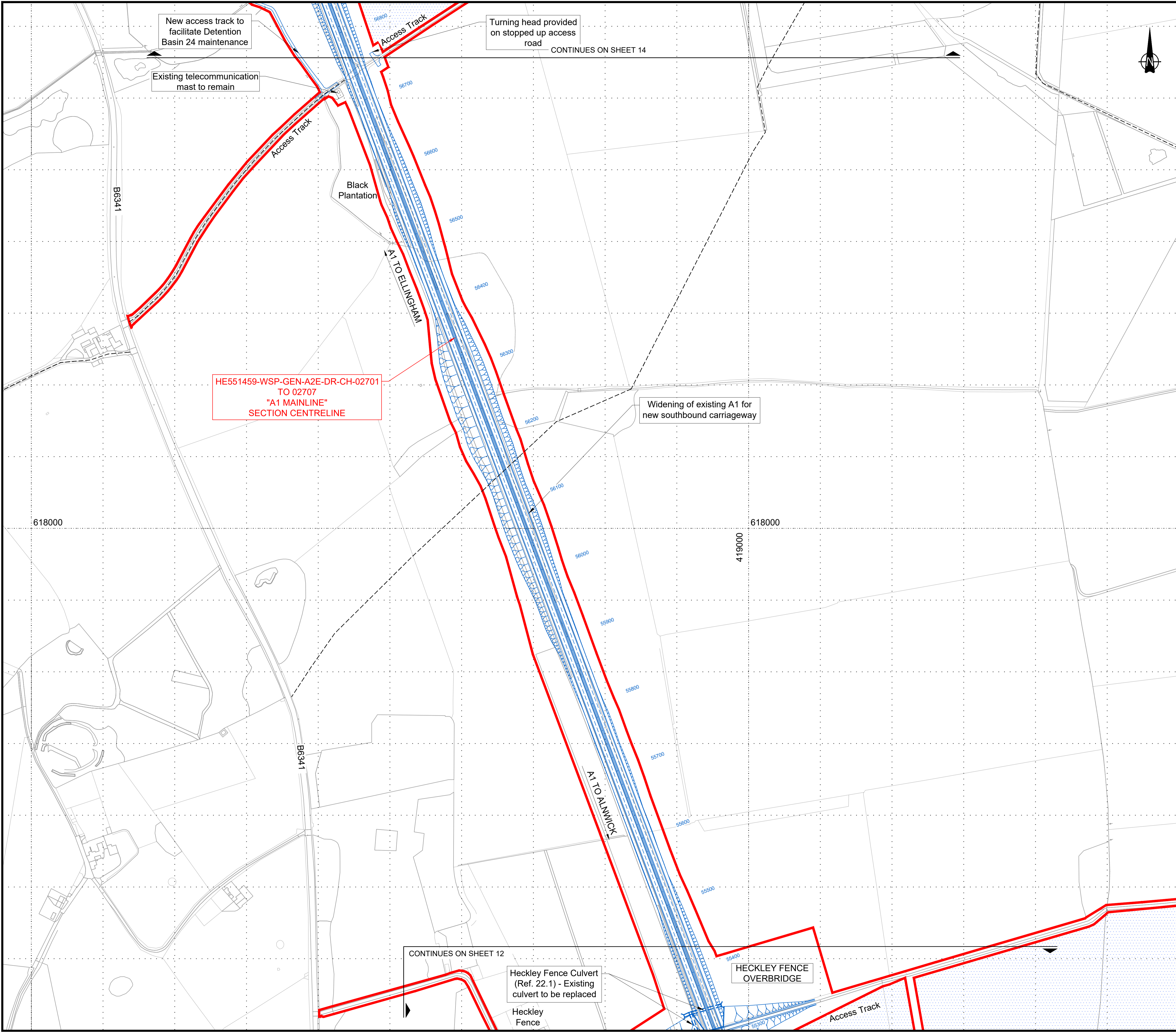
Scale	1:2500	Drawn	RP	Eng. Check	TO	Approved	TK	Authorised	DM
Original Size	A1	Date	07/05/20	Date	07/05/20	Date	07/05/20	Date	07/05/20

Drawing Number	HE551459-WSP-GEN-A2E-DR-CH-02402	Revision	0
PW Stage Code			0

CONTINUES ON SHEET 13

CONTINUES ON SHEET 11

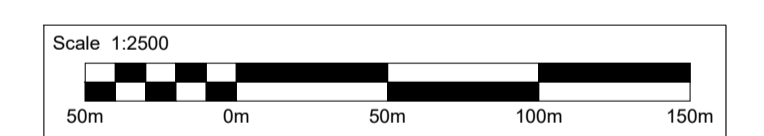
CONTINUES ON SHEET 18



HE551459-WSP-GEN-A2E-DR-CH-02701
TO 02707
"A1 MAINLINE"
SECTION CENTRELINE

- NOTES:**
- All dimensions and chainages are in metres unless stated otherwise.
 - These plans are to be used as a location reference for each highway centreline which is then shown in section on the Engineering Section Drawings (Application Document Reference: TR010041/APP/2.7).
 - All structure positions are indicative.
 - Plans to be read in conjunction with Schedule 1 (Authorised Development) of the Development Consent Order (Application Document Reference: TR010041/APP/3.1).
 - Details of external appearance, means of vehicular and pedestrian access and car parking are subject to detailed design work, but will be within the extents of the Order Limits.

- KEY:**
- PROPOSED DESIGN (SHOWN FOR ILLUSTRATIVE PURPOSES ONLY)
 - ORDER LIMITS
 - AREA NOT INCLUDED WITHIN ORDER LIMITS
 - EXISTING PUBLIC RIGHT OF WAY
 - PROPOSED DRAINAGE OUTFALL



0	07/05/20	DCO SUBMISSION	RP	TO	TK	DM
Rev.	Date	Description	By	Eng' Chk	Disc' Chk	App'd
Submittal						Status
DCO SUBMISSION						A3

PINS Reference Number
TR010041/APP/2.4



Project Title
A1 in Northumberland: Morpeth to Ellingham Part B

Drawing Title
**GENERAL ARRANGEMENT PLANS
REGULATION 5(2)(o)
SHEET 13 OF 19**

Scale	1:2500	Drawn	RP	Eng. Check	TO	Approved	TK	Authorised	DM
Original Size	A1	Date	07/05/20	Date	07/05/20	Date	07/05/20	Date	07/05/20

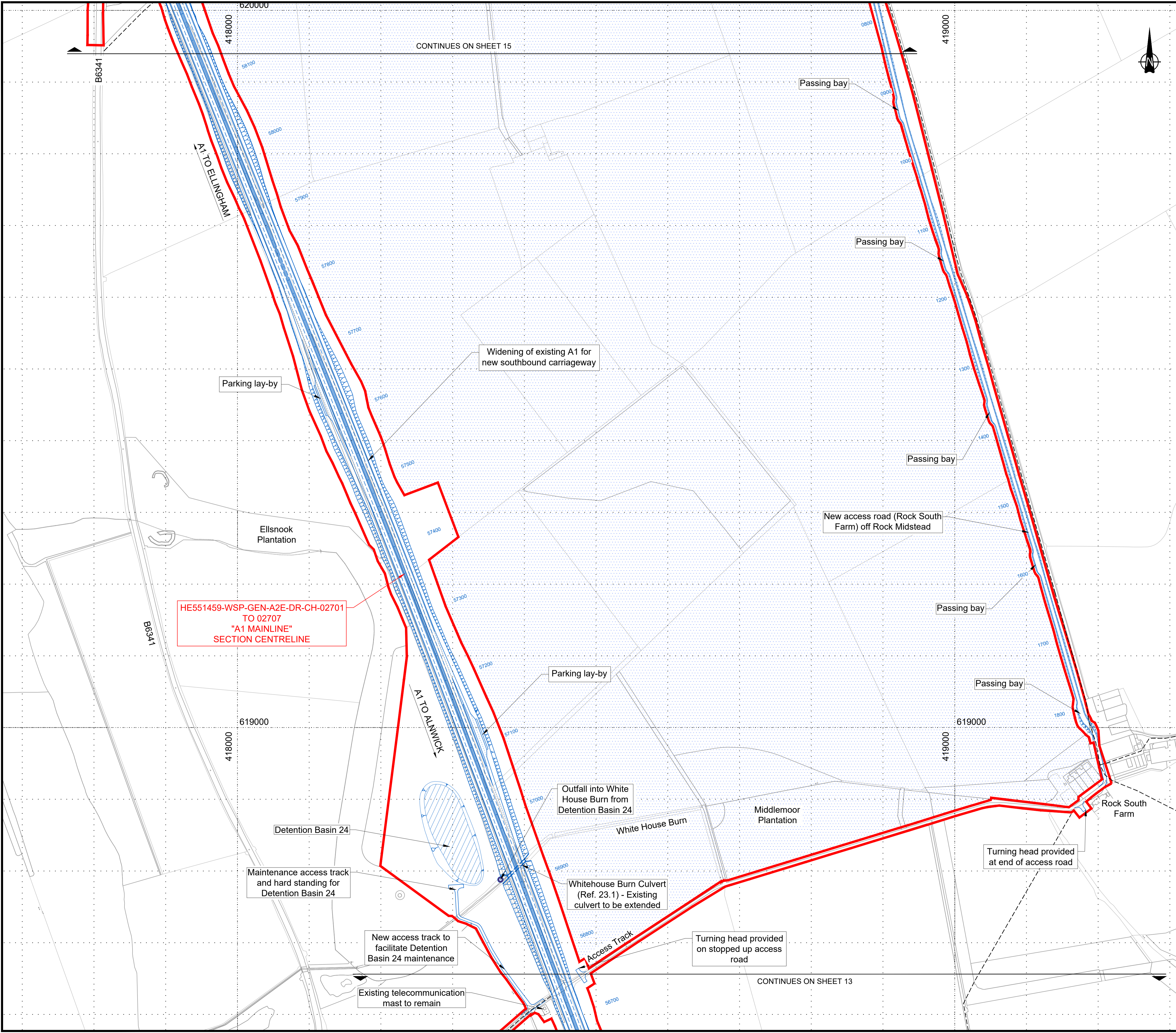
Drawing Number	HE551459-WSP-GEN-A2E-DR-CH-02403	Revision	0
PW Stage Code			0

CONTINUES ON SHEET 12

CONTINUES ON SHEET 14

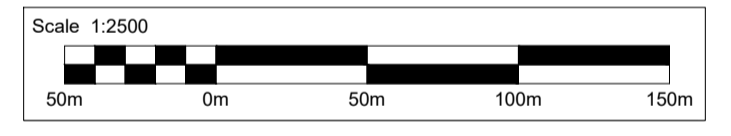
Heckley Fence Culvert (Ref. 22.1) - Existing culvert to be replaced
Heckley Fence

HECKLEY FENCE OVERBRIDGE



- NOTES:**
- All dimensions and chainages are in metres unless stated otherwise.
 - These plans are to be used as a location reference for each highway centreline which is then shown in section on the Engineering Section Drawings (Application Document Reference: TR010041/APP/2.7).
 - All structure positions are indicative.
 - Plans to be read in conjunction with Schedule 1 (Authorised Development) of the Development Consent Order (Application Document Reference: TR010041/APP/3.1).
 - Details of external appearance, means of vehicular and pedestrian access and car parking are subject to detailed design work, but will be within the extents of the Order Limits.

- KEY:**
- PROPOSED DESIGN (SHOWN FOR ILLUSTRATIVE PURPOSES ONLY)
 - ORDER LIMITS
 - AREA NOT INCLUDED WITHIN ORDER LIMITS
 - EXISTING PUBLIC RIGHT OF WAY
 - PROPOSED DRAINAGE OUTFALL



1	01/04/21	EAST LINKHALL ACCESS ROAD WIDENED TO TWO LANES AND SHIPPERTON BURN DIVERSION ADDED FOR DEADLINE 05	TO	MM	TK	DM
0	07/05/20	DCO SUBMISSION	RP	TO	TK	DM
Rev.	Date	Description	By	Eng' Chk	Disc' Chk	App'd
Subsidiary						Status
DCO SUBMISSION						A3

PINS Reference Number
TR010041/APP/2.4



Project Title
A1 in Northumberland: Morpeth to Ellingham Part B

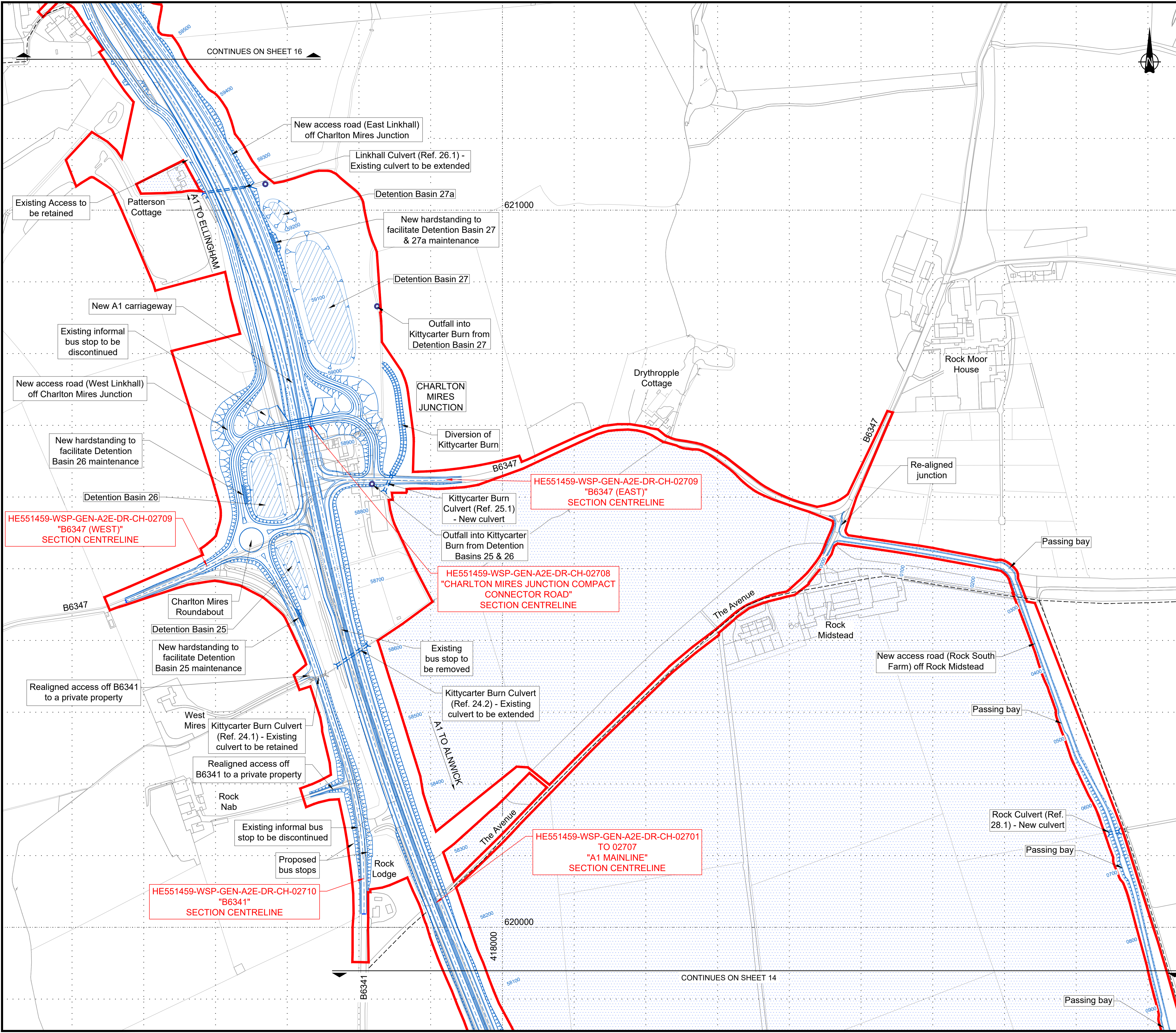
Drawing Title
GENERAL ARRANGEMENT PLANS REGULATION 5(2)(o) SHEET 14 OF 19

Scale	1:2500	Drawn	TO	Eng. Check	MM	Approved	TK	Authorised	DM
Original Size	A1	Date	01/04/21	Date	01/04/21	Date	01/04/21	Date	01/04/21

Drawing Number	HE551459-WSP-GEN-A2E-DR-CH-02404	Revision	1
		PW Stage Code	0

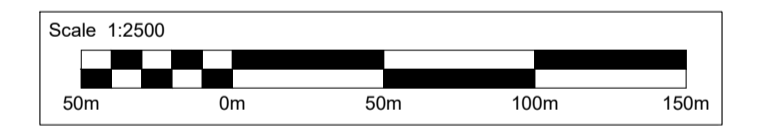
CONTINUES ON SHEET 15

CONTINUES ON SHEET 13



- NOTES:**
- All dimensions and chainages are in metres unless stated otherwise.
 - These plans are to be used as a location reference for each highway centreline which is then shown in section on the Engineering Section Drawings (Application Document Reference: TR010041/APP/2.7).
 - All structure positions are indicative.
 - Plans to be read in conjunction with Schedule 1 (Authorised Development) of the Development Consent Order (Application Document Reference: TR010041/APP/3.1).
 - Details of external appearance, means of vehicular and pedestrian access and car parking are subject to detailed design work, but will be within the extents of the Order Limits.

- KEY:**
- PROPOSED DESIGN (SHOWN FOR ILLUSTRATIVE PURPOSES ONLY)
 - ORDER LIMITS
 - AREA NOT INCLUDED WITHIN ORDER LIMITS
 - EXISTING PUBLIC RIGHT OF WAY
 - PROPOSED DRAINAGE OUTFALL



Rev.	Date	Description	By	Eng' Chk	Disc' Chk	App'd
2	04/05/21	CHANGES TO WEST LINKHALL ROAD, DB27, DB27A AND ORDER LIMITS FOR DEADLINE 06	TO	MM	TK	DM
1	01/04/21	EAST LINKHALL ACCESS ROAD WIDENED TO TWO LANES AND SHIPPERTON BURN DIVERSION ADDED FOR DEADLINE 05	TO	MM	TK	DM
0	07/05/20	DCO SUBMISSION	RP	TO	TK	DM

Subsidiary	DCO SUBMISSION	Status	A3
------------	----------------	--------	----

PINS Reference Number: TR010041/APP/2.4



Project Title: A1 in Northumberland: Morpeth to Ellingham Part B

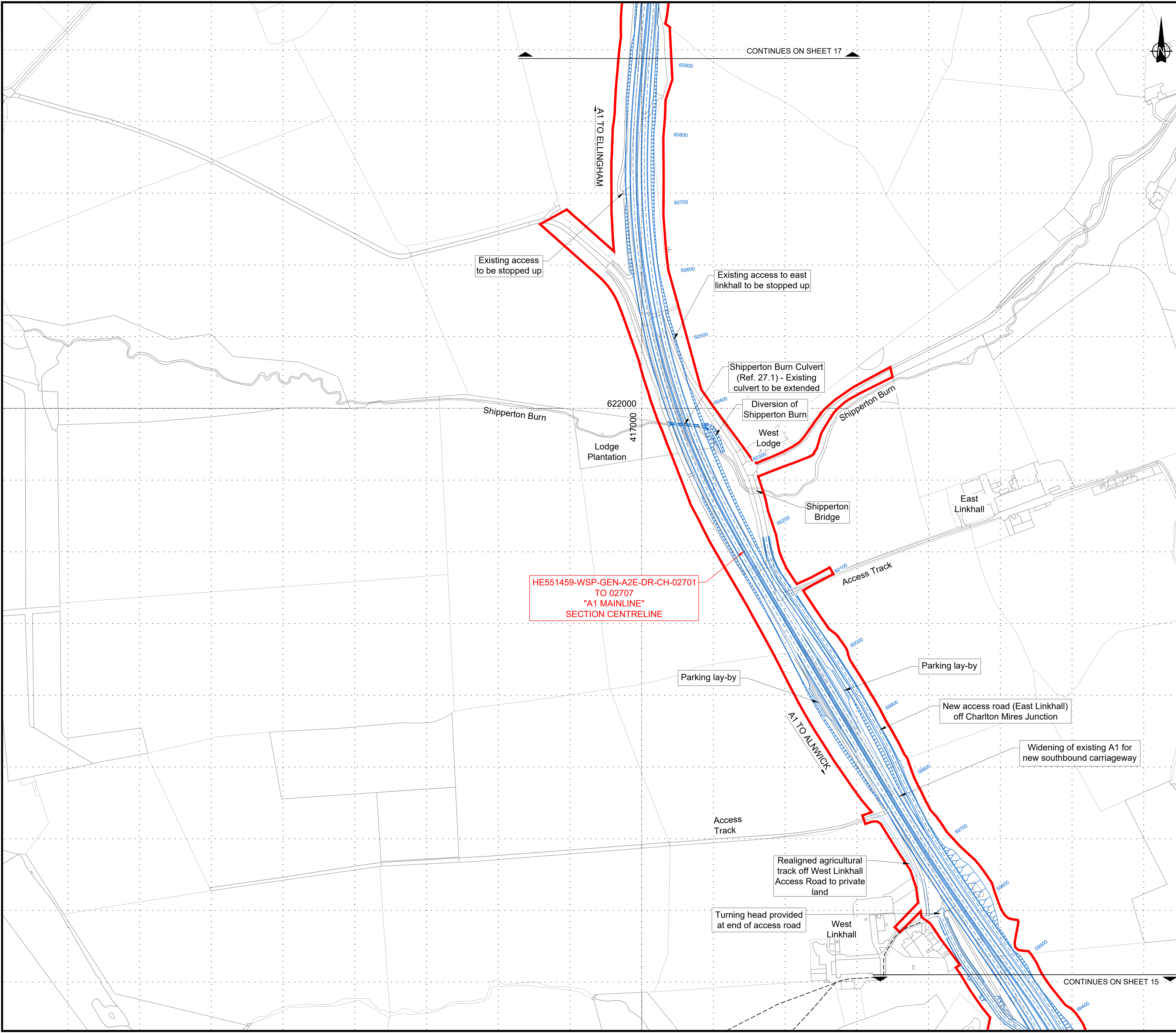
Drawing Title: GENERAL ARRANGEMENT PLANS REGULATION 5(2)(o) SHEET 15 OF 19

Scale	Drawn	Eng. Check	Approved	Authorised
1:2500	TO	MM	TK	DM
Original Size	Date	Date	Date	Date
A1	04/05/21	04/05/21	04/05/21	04/05/21

Drawing Number	HE551459-WSP-GEN-A2E-DR-CH-02405	Revision	2
PW Stage Code			0

CONTINUES ON SHEET 16

CONTINUES ON SHEET 14

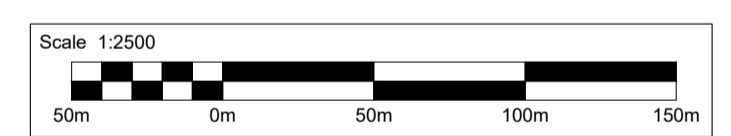


HE551459-WSP-GEN-A2E-DR-CH-02701
TO 02707
"A1 MAINLINE"
SECTION CENTRELINE

- NOTES:**
- All dimensions and chainages are in metres unless stated otherwise.
 - These plans are to be used as a location reference for each highway centreline which is then shown in section on the Engineering Section Drawings (Application Document Reference: TR010041/APP/2.7).
 - All structure positions are indicative.
 - Plans to be read in conjunction with Schedule 1 (Authorised Development) of the Development Consent Order (Application Document Reference: TR010041/APP/3.1).
 - Details of external appearance, means of vehicular and pedestrian access and car parking are subject to detailed design work, but will be within the extents of the Order Limits.

KEY:

- PROPOSED DESIGN (SHOWN FOR ILLUSTRATIVE PURPOSES ONLY)
- ORDER LIMITS
- AREA NOT INCLUDED WITHIN ORDER LIMITS
- EXISTING PUBLIC RIGHT OF WAY
- PROPOSED DRAINAGE OUTFALL



Rev.	Date	Description	By	Eng' Chk	Disc' Chk	App'd
2	04/05/21	CHANGES TO WEST LINKHALL ROAD, DB27, DB27A AND ORDER LIMITS FOR DEADLINE 06	DD	TO	TK	DM
1	01/04/21	EAST LINKHALL ACCESS ROAD WIDENED TO TWO LANES AND SHIPPERTON BURN DIVERSION ADDED FOR DEADLINE 05	TO	MM	TK	DM
0	07/05/20	DCO SUBMISSION	RP	TO	TK	DM

Subsidiary: DCO SUBMISSION Status: A3

PINS Reference Number: TR010041/APP/2.4



Client: A1 in Northumberland: Morpeth to Ellingham Part B

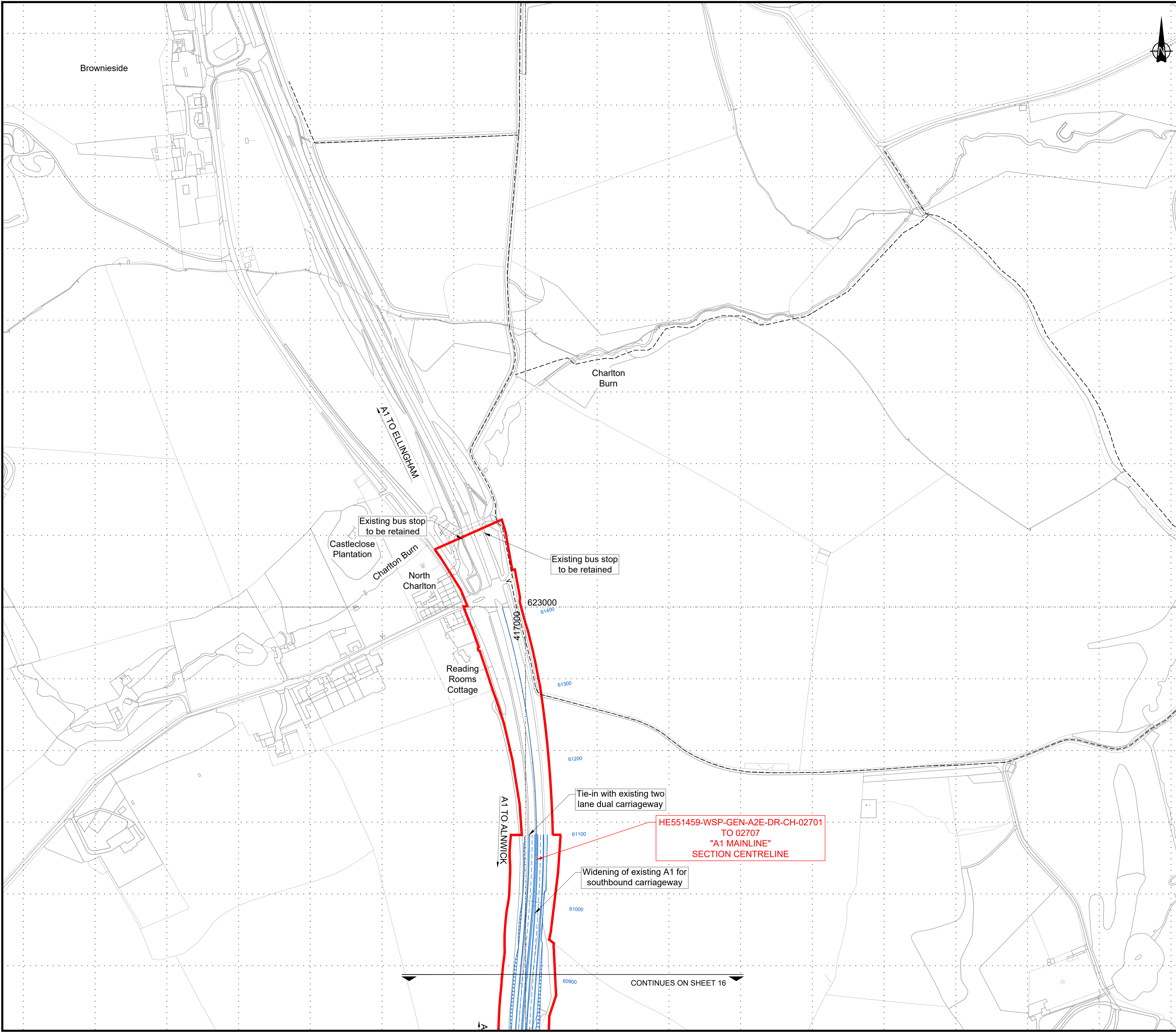
Drawing Title: GENERAL ARRANGEMENT PLANS REGULATION 5(2)(o) SHEET 16 OF 19

Scale	Drawn	Eng. Check	Approved	Authorised
1:2500	DD	TO	TK	DM
Original Size	Date	Date	Date	Date
A1	04/05/21	04/05/21	04/05/21	04/05/21

Drawing Number	Revision
HE551459-WSP-GEN-A2E-DR-CH-02406	2
	PW Stage Code
	0

CONTINUES ON SHEET 17

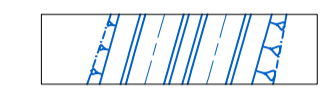




CONTINUES ON SHEET 15

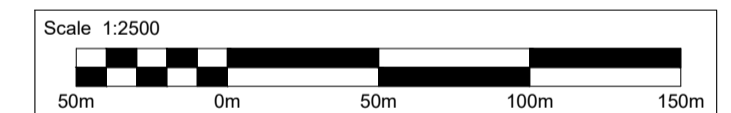


NOTES:

1. All dimensions and chainages are in metres unless stated otherwise.
2. These plans are to be used as a location reference for each highway centreline which is then shown in section on the Engineering Section Drawings (Application Document Reference: TR010041/APP/2.7).
3. All structure positions are indicative.
4. Plans to be read in conjunction with Schedule 1 (Authorised Development) of the Development Consent Order (Application Document Reference: TR010041/APP/3.1).
5. Details of external appearance, means of vehicular and pedestrian access and car parking are subject to detailed design work, but will be within the extents of the Order Limits.

KEY:

-  PROPOSED DESIGN (SHOWN FOR ILLUSTRATIVE PURPOSES ONLY)
-  ORDER LIMITS
-  AREA NOT INCLUDED WITHIN ORDER LIMITS
-  EXISTING PUBLIC RIGHT OF WAY
-  PROPOSED DRAINAGE OUTFALL



Rev.	Date	Description	By	Eng' Chk	Disc' Chk	App'd	Status
0	07/05/20	DCO SUBMISSION		RP	TO	TK	DM

Subsidiary: DCO SUBMISSION A3

PINS Reference Number: TR010041/APP/2.4



Project Title: A1 in Northumberland: Morpeth to Ellingham Part B

Drawing Title: GENERAL ARRANGEMENT PLANS REGULATION 5(2)(o) SHEET 17 OF 19

Scale	Drawn	Eng. Check	Approved	Authorised
1:2500	RP	TO	TK	DM
Original Size	Date	Date	Date	Date
A1	07/05/20	07/05/20	07/05/20	07/05/20

Drawing Number	Revision
HE551459-WSP-GEN-A2E-DR-CH-02407	0
	PW Stage Code
	0

CONTINUES ON SHEET 16

HE551459-WSP-GEN-A2E-DR-CH-02701 TO 02707 "A1 MAINLINE" SECTION CENTRELINE

Tie-in with existing two lane dual carriageway

Widening of existing A1 for southbound carriageway

Existing bus stop to be retained

Castleclose Plantation

Charlton Burn

North Charlton

Reading Rooms Cottage

Existing bus stop to be retained

Brownieside

A1 TO ELLINGHAM

A1 TO ALNWICK

Charlton Burn

Reading Rooms Cottage

Castleclose Plantation

North Charlton

Existing bus stop to be retained

Existing bus stop to be retained

623000

614000

417000

613000

612000

611000

610000

609000

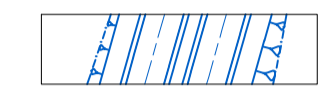




A

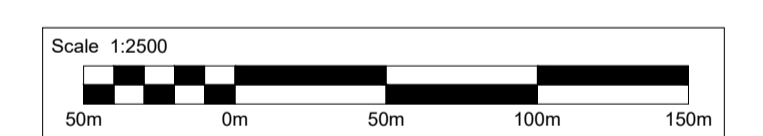


NOTES:

1. All dimensions and chainages are in metres unless stated otherwise.
2. These plans are to be used as a location reference for each highway centreline which is then shown in section on the Engineering Section Drawings (Application Document Reference: TR010041/APP/2.7).
3. All structure positions are indicative.
4. Plans to be read in conjunction with Schedule 1 (Authorised Development) of the Development Consent Order (Application Document Reference: TR010041/APP/3.1).
5. Details of external appearance, means of vehicular and pedestrian access and car parking are subject to detailed design work, but will be within the extents of the Order Limits.

KEY:

-  PROPOSED DESIGN (SHOWN FOR ILLUSTRATIVE PURPOSES ONLY)
-  ORDER LIMITS
-  AREA NOT INCLUDED WITHIN ORDER LIMITS
-  EXISTING PUBLIC RIGHT OF WAY
-  PROPOSED DRAINAGE OUTFALL



Rev.	Date	Description	By	Eng' Chk	Disc' Chk	App'd
0	07/05/20	DCO SUBMISSION		RP	TO	TK DM

Subsidiary	DCO SUBMISSION	Status	A3
------------	----------------	--------	----

PINS Reference Number: TR010041/APP/2.4



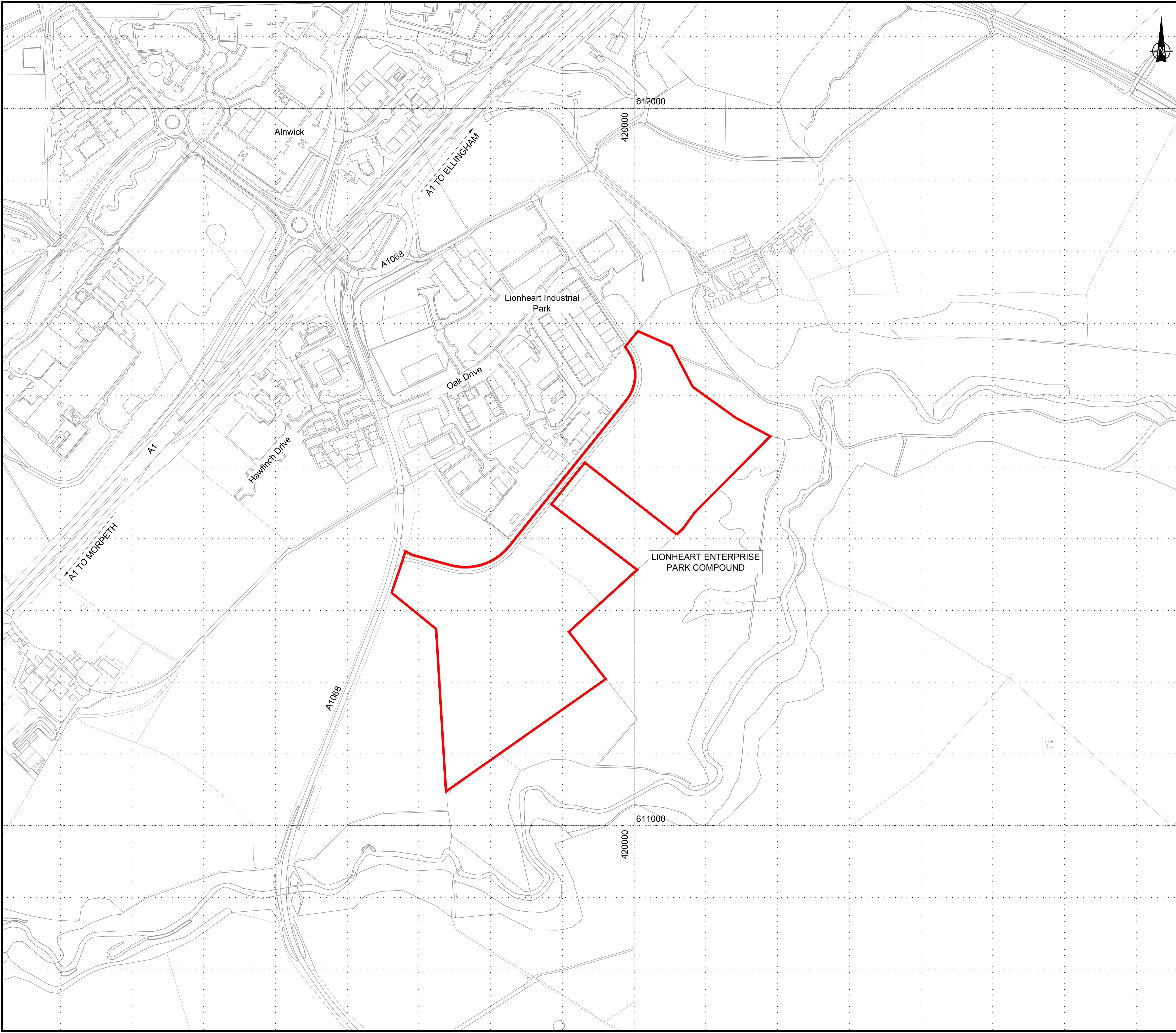
Project Title: A1 in Northumberland: Morpeth to Ellingham Part B

Drawing Title: GENERAL ARRANGEMENT PLANS REGULATION 5(2)(o) SHEET 18 OF 19

Scale	Drawn	Eng. Check	Approved	Authorised
1:2500	RP	TO	TK	DM
Original Size	Date	Date	Date	Date
A1	07/05/20	07/05/20	07/05/20	07/05/20

Drawing Number	Revision
HE551459-WSP-GEN-A2E-DR-CH-02408	0
PW Stage Code	0

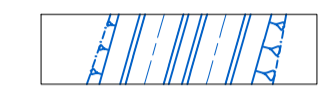




CONTINUES ON SHEET 12

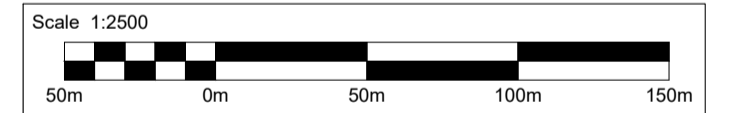


NOTES:

1. All dimensions and chainages are in metres unless stated otherwise.
2. These plans are to be used as a location reference for each highway centreline which is then shown in section on the Engineering Section Drawings (Application Document Reference: TR010041/APP/2.7).
3. All structure positions are indicative.
4. Plans to be read in conjunction with Schedule 1 (Authorised Development) of the Development Consent Order (Application Document Reference: TR010041/APP/3.1).
5. Details of external appearance, means of vehicular and pedestrian access and car parking are subject to detailed design work, but will be within the extents of the Order Limits.

KEY:

-  PROPOSED DESIGN (SHOWN FOR ILLUSTRATIVE PURPOSES ONLY)
-  ORDER LIMITS
-  AREA NOT INCLUDED WITHIN ORDER LIMITS
-  EXISTING PUBLIC RIGHT OF WAY
-  PROPOSED DRAINAGE OUTFALL



Rev.	Date	Description	By	Eng' Chk	Disc' Chk	App'd	
0	07/05/20	DCO SUBMISSION		RP	TO	TK	DM

Subsidiary	DCO SUBMISSION	Status	A3
------------	----------------	--------	----

PINS Reference Number **TR010041/APP/2.4**



Project Title **A1 in Northumberland: Morpeth to Ellingham Part B**

Drawing Title **GENERAL ARRANGEMENT PLANS
REGULATION 5(2)(o)
SHEET 19 OF 19**

Scale	Drawn	Eng. Check	Approved	Authorised
1:2500	RP	TO	TK	DM
Original Size	Date	Date	Date	Date
A1	07/05/20	07/05/20	07/05/20	07/05/20

Drawing Number	HE551459-WSP-GEN-A2E-DR-CH-02409	Revision	0
		PW Stage Code	0

© Crown copyright 2020.

You may re-use this information (not including logos) free of charge in any format or medium, under the terms of the Open Government Licence. To view this licence:

visit www.nationalarchives.gov.uk/doc/open-government-licence/

write to the **Information Policy Team, The National Archives, Kew, London TW9 4DU**, or email

psi@nationalarchives.gsi.gov.uk.

This document is also available on our website at www.gov.uk/highways

If you have any enquiries about this document A1inNorthumberland@highwaysengland.co.uk or call **0300 470 4580***.

*Calls to 03 numbers cost no more than a national rate call to an 01 or 02 number and must count towards any inclusive minutes in the same way as 01 and 02 calls.

These rules apply to calls from any type of line including mobile, BT, other fixed line or payphone. Calls may be recorded or monitored.

Registered office Bridge House, 1 Walnut Tree Close, Guildford GU1 4LZ
Highways England Company Limited registered in England and Wales number 09346363

© Crown copyright 2021.

You may re-use this information (not including logos) free of charge in any format or medium, under the terms of the Open Government Licence. To view this licence:

visit www.nationalarchives.gov.uk/doc/open-government-licence/

write to the **Information Policy Team, The National Archives,**

Kew, London TW9 4DU, or email

psi@nationalarchives.gsi.gov.uk.

This document is also available on our website at www.gov.uk/highways

If you have any enquiries about this document A1inNorthumberland@highwaysengland.co.uk or call **0300 470 4580***.

*Calls to 03 numbers cost no more than a national rate call to an 01 or 02 number and must count towards any inclusive minutes in the same way as 01 and 02 calls.

These rules apply to calls from any type of line including mobile, BT, other fixed line or payphone. Calls may be recorded or monitored.

Registered office Bridge House, 1 Walnut Tree Close, Guildford GU1 4LZ

Highways England Company Limited registered in England and Wales number 09346363